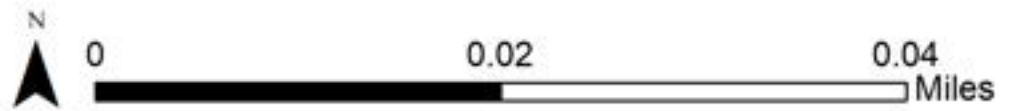
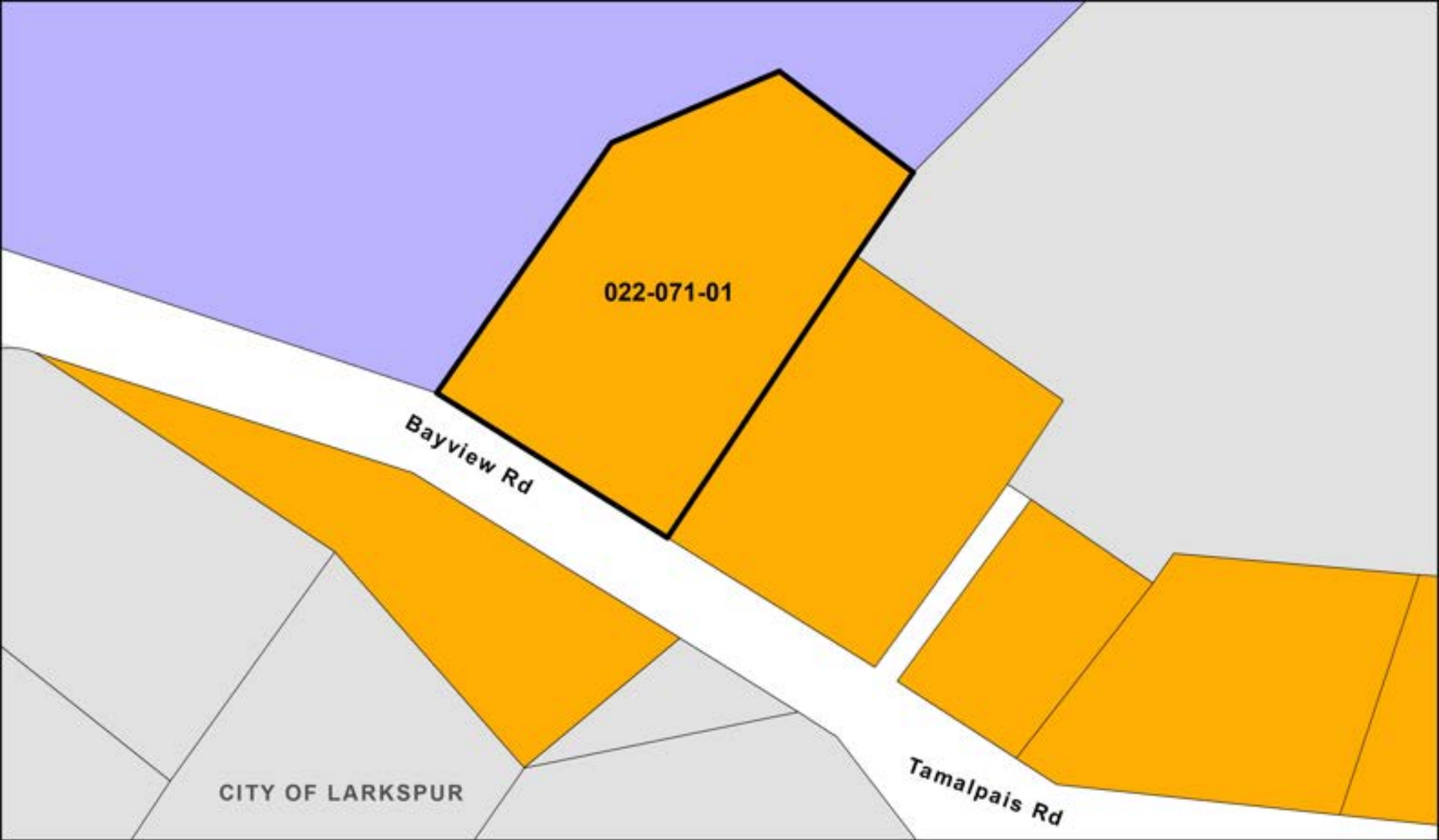


Existing Zoning Designation - 25 Bayhills Rd (Kentfield)

- | | |
|---|---|
|  Parcel Boundary | Existing Zoning |
|  25 Bayhills Rd |  PF |
|  City of Larkspur |  RMP |




Date: November 22nd, 2022
 Data Source: Marin County Community Development Agency
 This map is representational only. Data are not survey accurate.

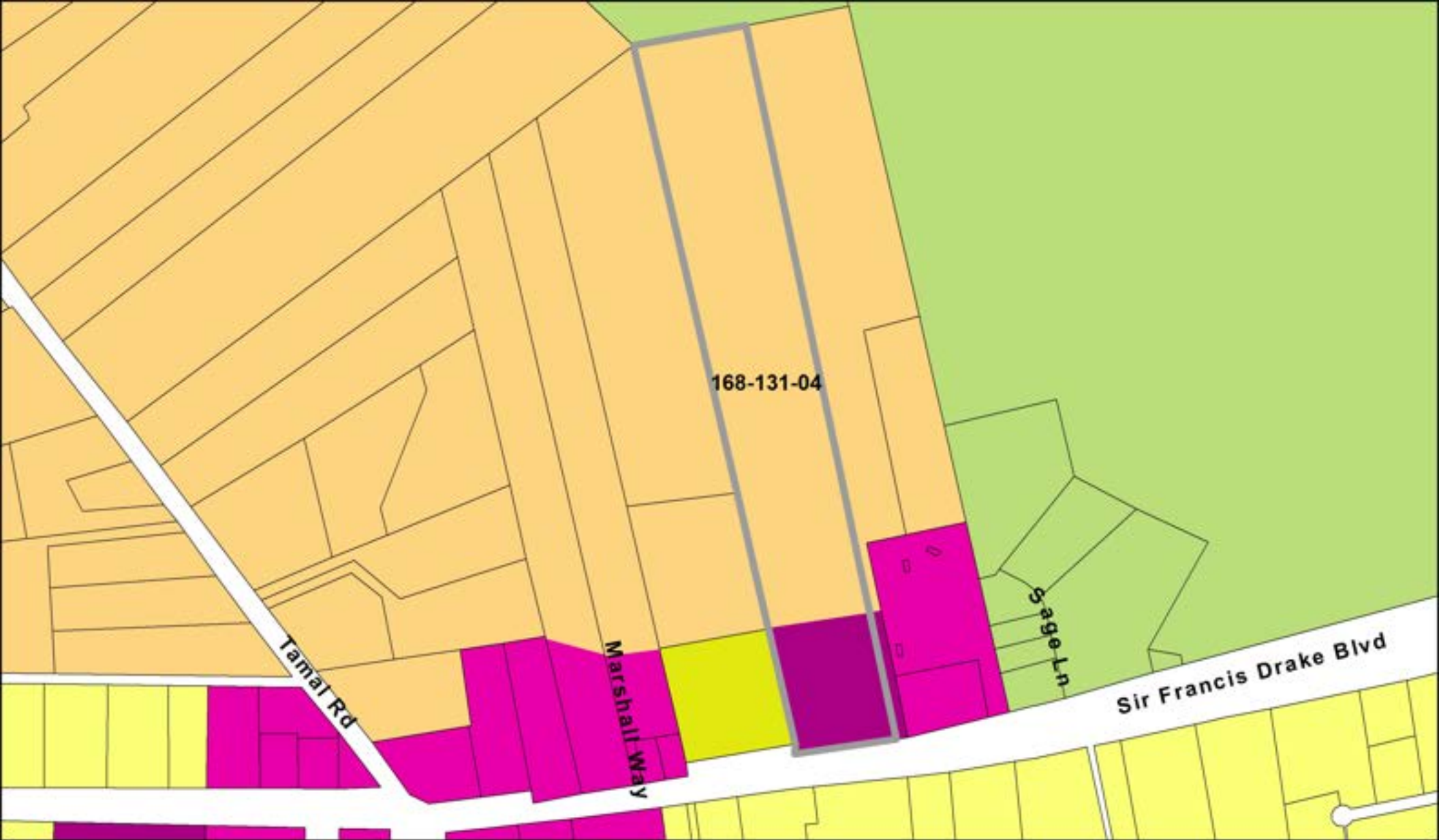


Proposed Zoning Designation - 25 Bayhills Rd (Kentfield)

- Parcel Boundary
- 25 Bayhills Rd
- Proposed Zoning**
- RMP-10
- City of Larkspur
- Existing Zoning**
- PF
- RMP



Date: November 22nd, 2022
 Data Source: Marin County Community Development Agency
 This map is representational only. Data are not survey accurate.

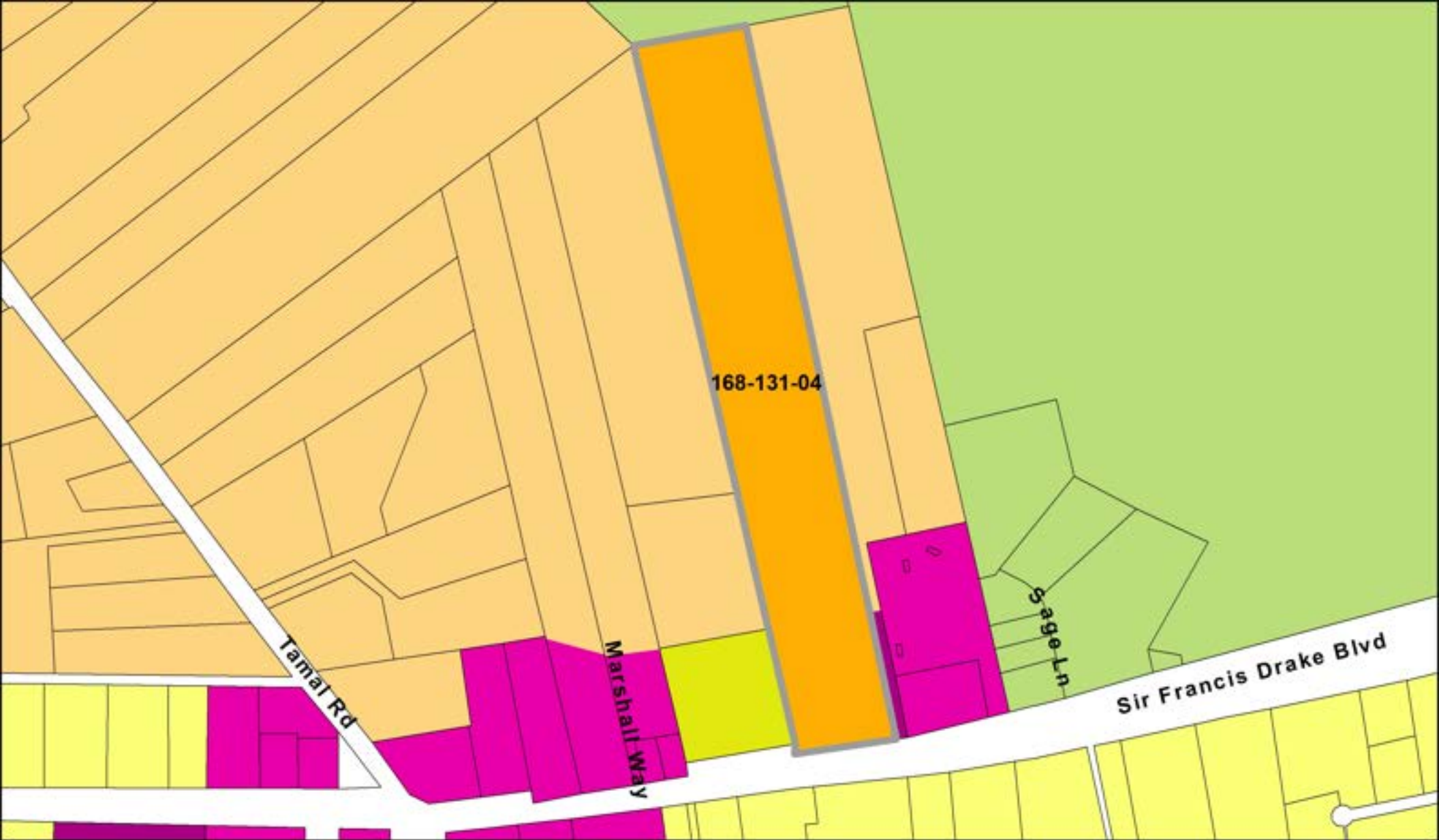


Existing Zoning Designation - 6760 Sir Francis Drake Boulevard

-  Site
-  Parcel Boundary
- Existing Zoning**
-  ARP
-  CP
-  RA
-  R1
-  RSP
-  VCR



Date: November 22nd, 2022
 Data Source: Marin County Community Development Agency
 This map is representational only. Data are not survey accurate.



Proposed Zoning Designation - 6760 Sir Francis Drake Boulevard

- | | | |
|------------------------|------------------------|-----|
| Site | Existing Zoning | R1 |
| Parcel Boundary | ARP | RA |
| Proposed Zoning | CP | VCR |
| RMP-3 | | |



Date: November 22nd, 2022
 Data Source: Marin County Community Development Agency
 This map is representational only. Data are not survey accurate.



Existing Zoning Designation - Atherton Corridor

- | | | |
|-------------------|------------------------|-----|
| Parcel Boundary | Existing Zoning | OA |
| Atherton Corridor | A2 | RSP |
| City of Novato | ARP | |



Date: November 22nd, 2022
 Data Source: Marin County Community Development Agency
 This map is representational only. Data are not survey accurate.

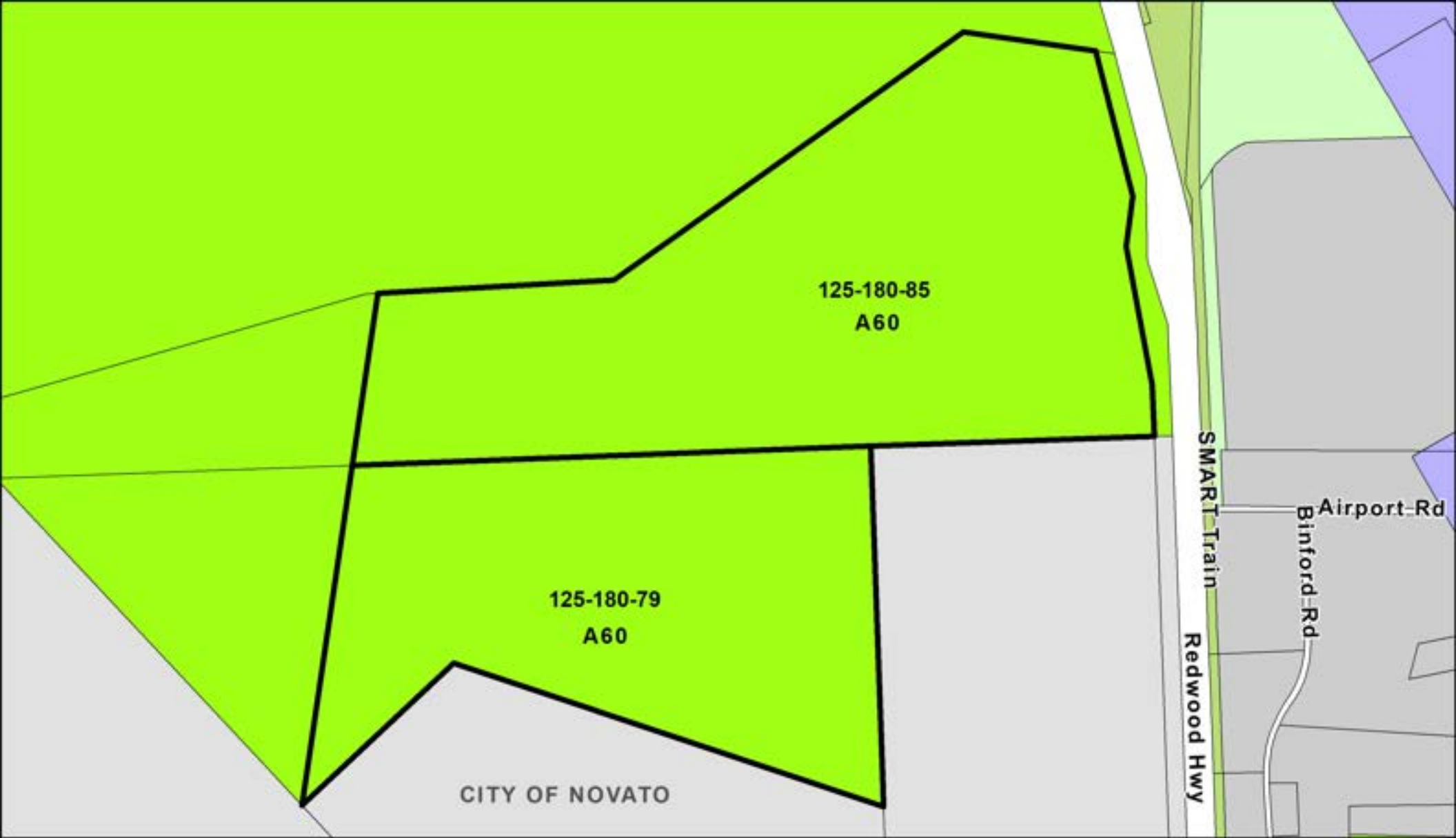


Proposed Zoning Designation - Atherton Corridor

- | | |
|------------------------|------------------------|
| Parcel Boundary | Existing Zoning |
| Atherton Corridor | A2 |
| City of Novato | ARP |
| Proposed Zoning | OA |
| RMP-20 | RSP |



Date: November 22nd, 2022
 Data Source: Marin County Community Development Agency
 This map is representational only. Data are not survey accurate.

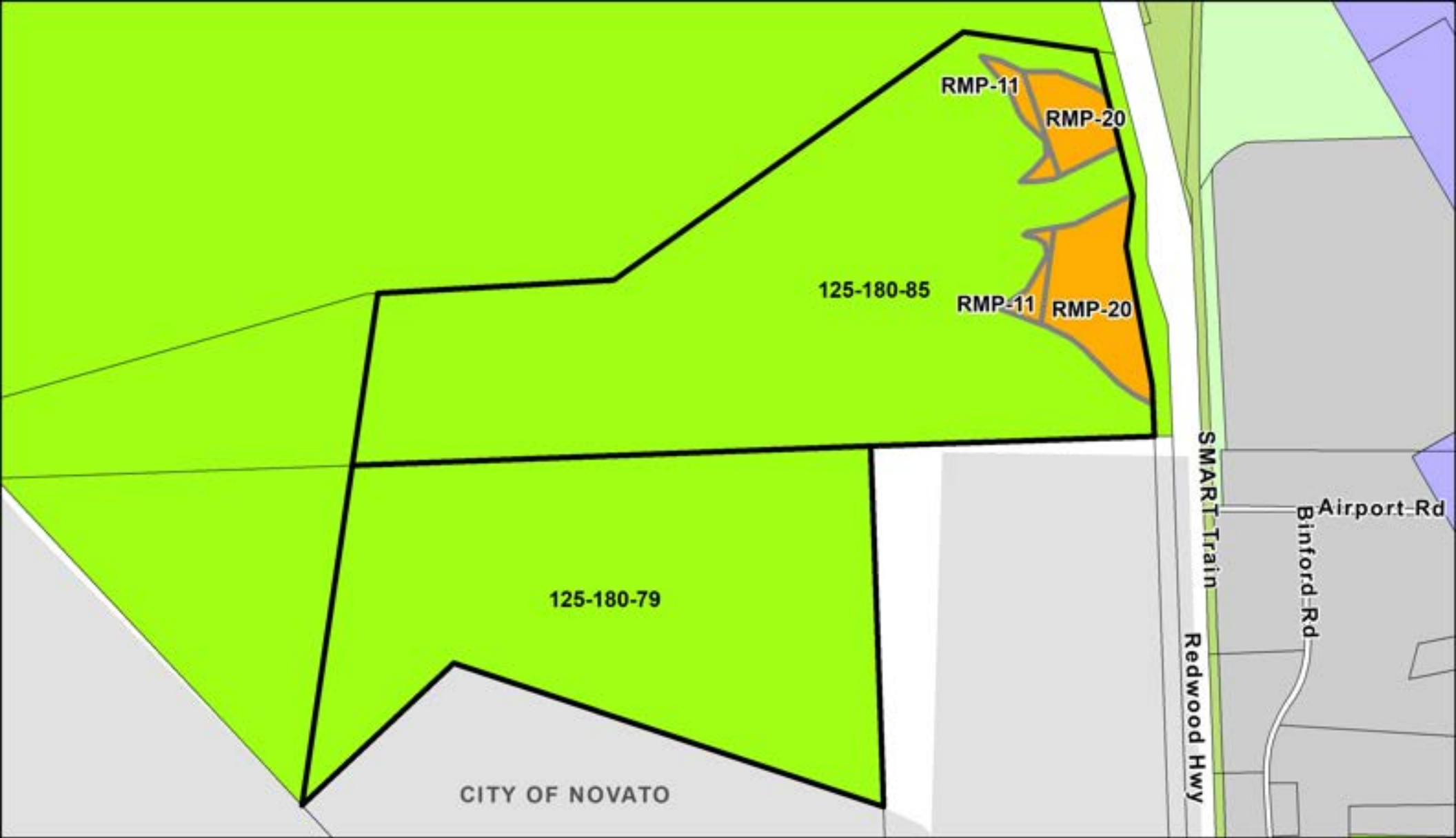


Existing Zoning Designation - Buck Center Vacant Property

- | | | |
|-----------------|------------------------|----|
| Parcel Boundary | Existing Zoning | IP |
| Buck Center | A2 | OA |
| City of Novato | A | PF |



Date: November 22nd, 2022
 Data Source: Marin County Community Development Agency
 This map is representational only. Data are not survey accurate.

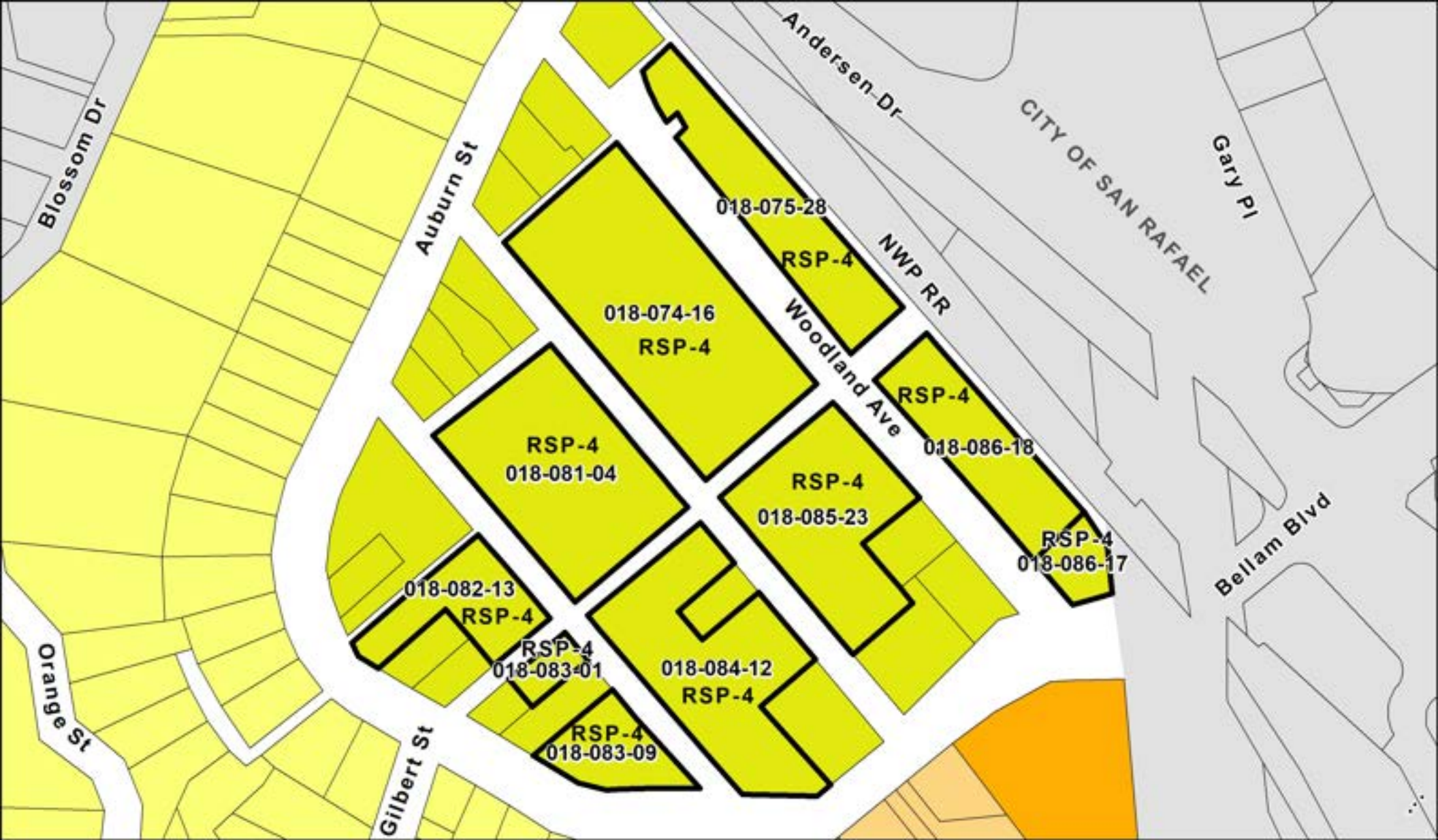


Proposed Zoning Designation - Buck Center Vacant Property

- | | | |
|------------------------|------------------------|----|
| Parcel Boundary | City of Novato | IP |
| Buck Center | Existing Zoning | OA |
| Proposed Zoning | A2 | PF |
| RMP-20 | A | |
| RMP-11 | | |

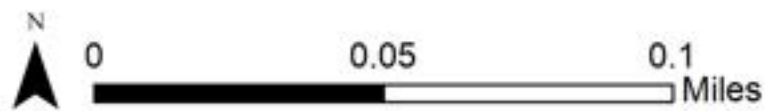


Date: November 22nd, 2022
 Data Source: Marin County Community Development Agency
 This map is representational only. Data are not survey accurate.



Existing Zoning Designation - Cal Park

- | | | |
|--------------------|------------------------|-----|
| Parcel Boundary | Existing Zoning | RSP |
| Cal Park | RMP | R2 |
| City of San Rafael | R1 | |

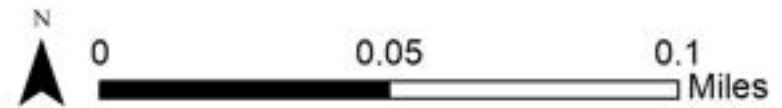


Date: November 22nd, 2022
 Data Source: Marin County Community Development Agency
 This map is representational only. Data are not survey accurate.

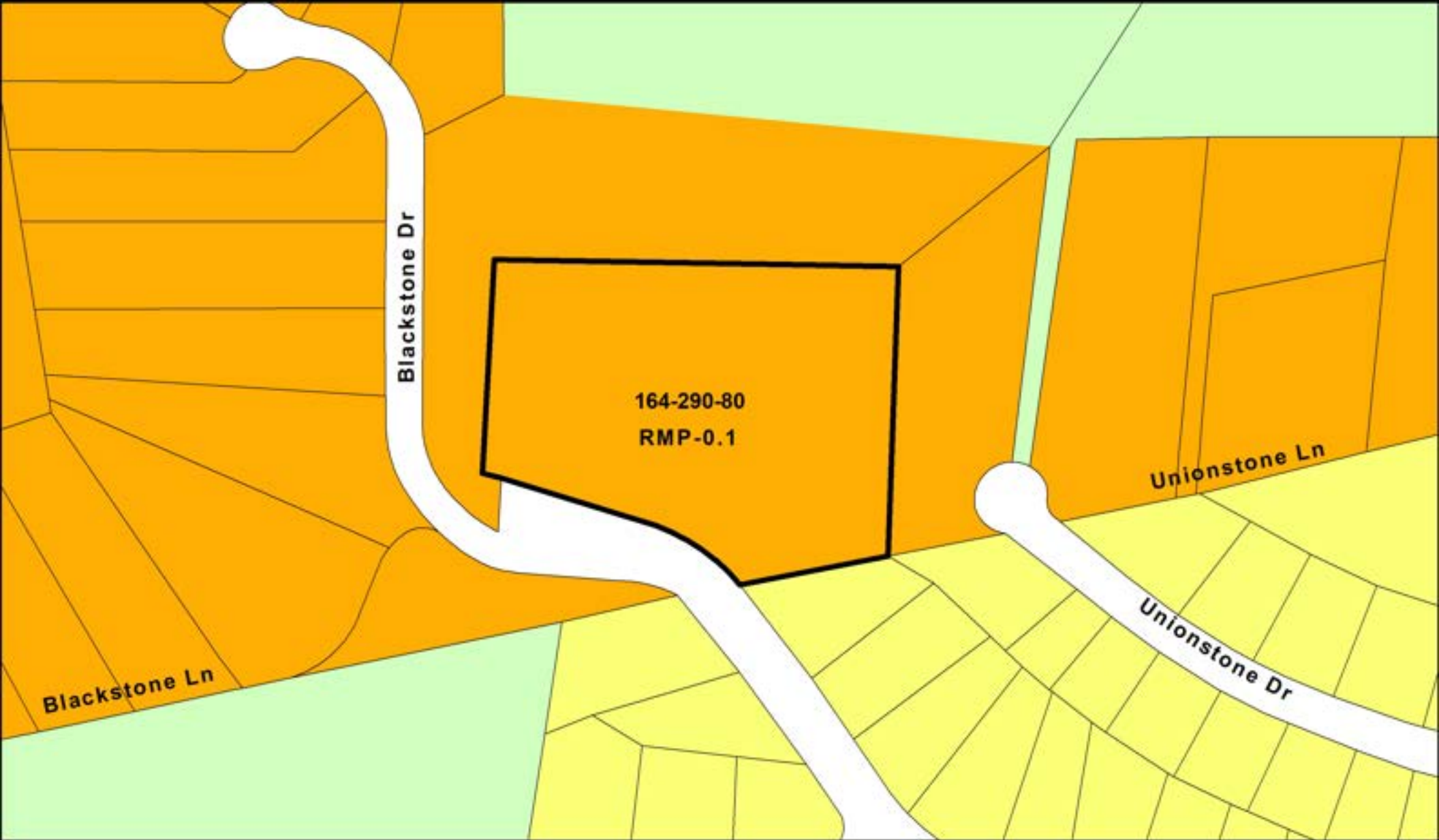


Proposed Zoning Designation - Cal Park

- Parcel Boundary
- Cal Park
- City of San Rafael
- Proposed Zoning**
- RMP-30
- R1
- R2
- Existing Zoning**
- RMP
- RSP



Date: November 22nd, 2022
 Data Source: Marin County Community Development Agency
 This map is representational only. Data are not survey accurate.

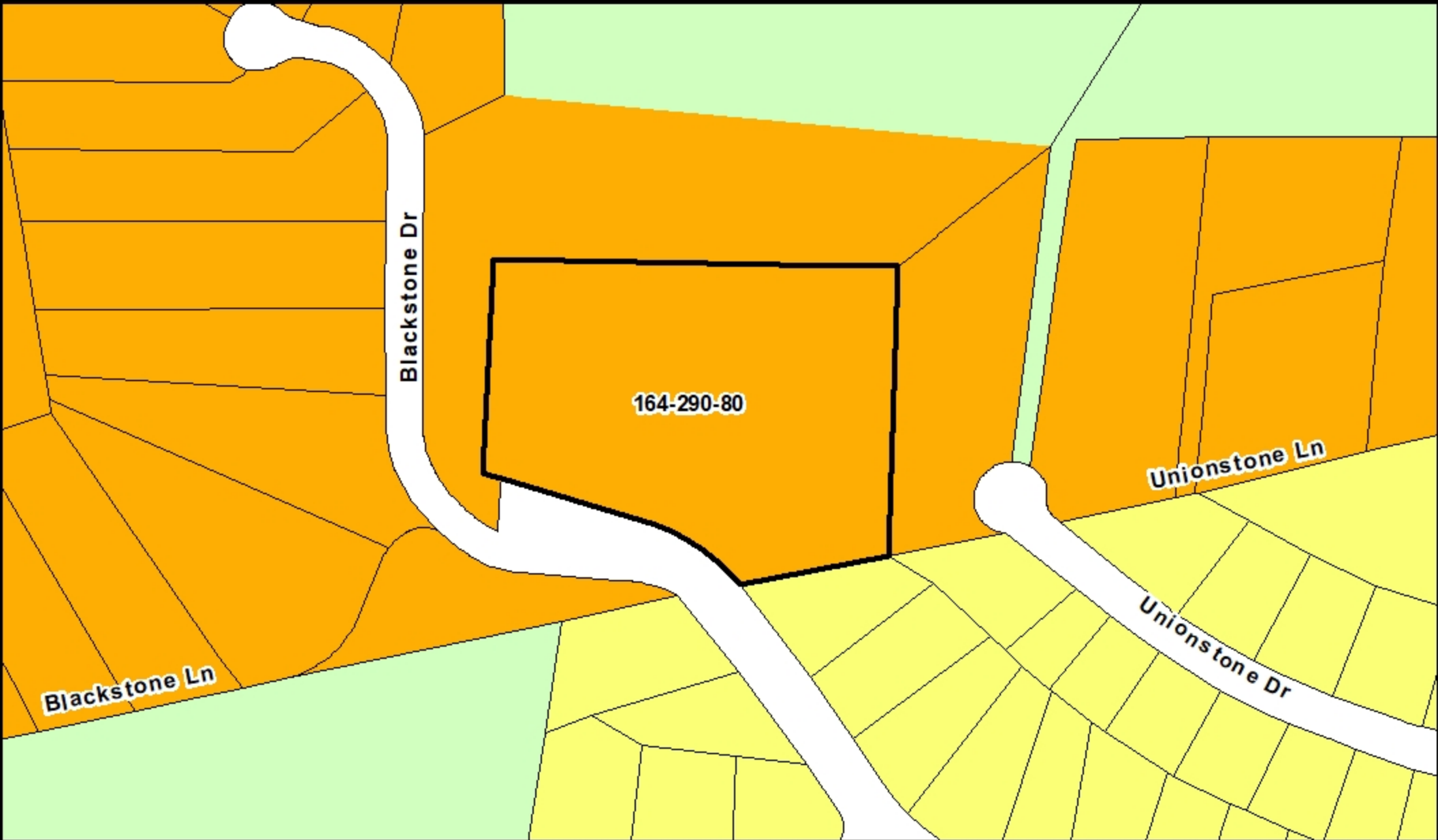


Existing Zoning Designation - Carmelite Monastery of the Mother of God

- | | |
|--|---|
|  Parcel Boundary | Existing Zoning |
|  Carmelite Monastery |  OA |
| |  RMP |
| |  R1 |



Date: November 22nd, 2022
 Data Source: Marin County Community Development Agency
 This map is representational only. Data are not survey accurate.



Proposed Zoning Designation - Carmelite Monastery of the Mother of God

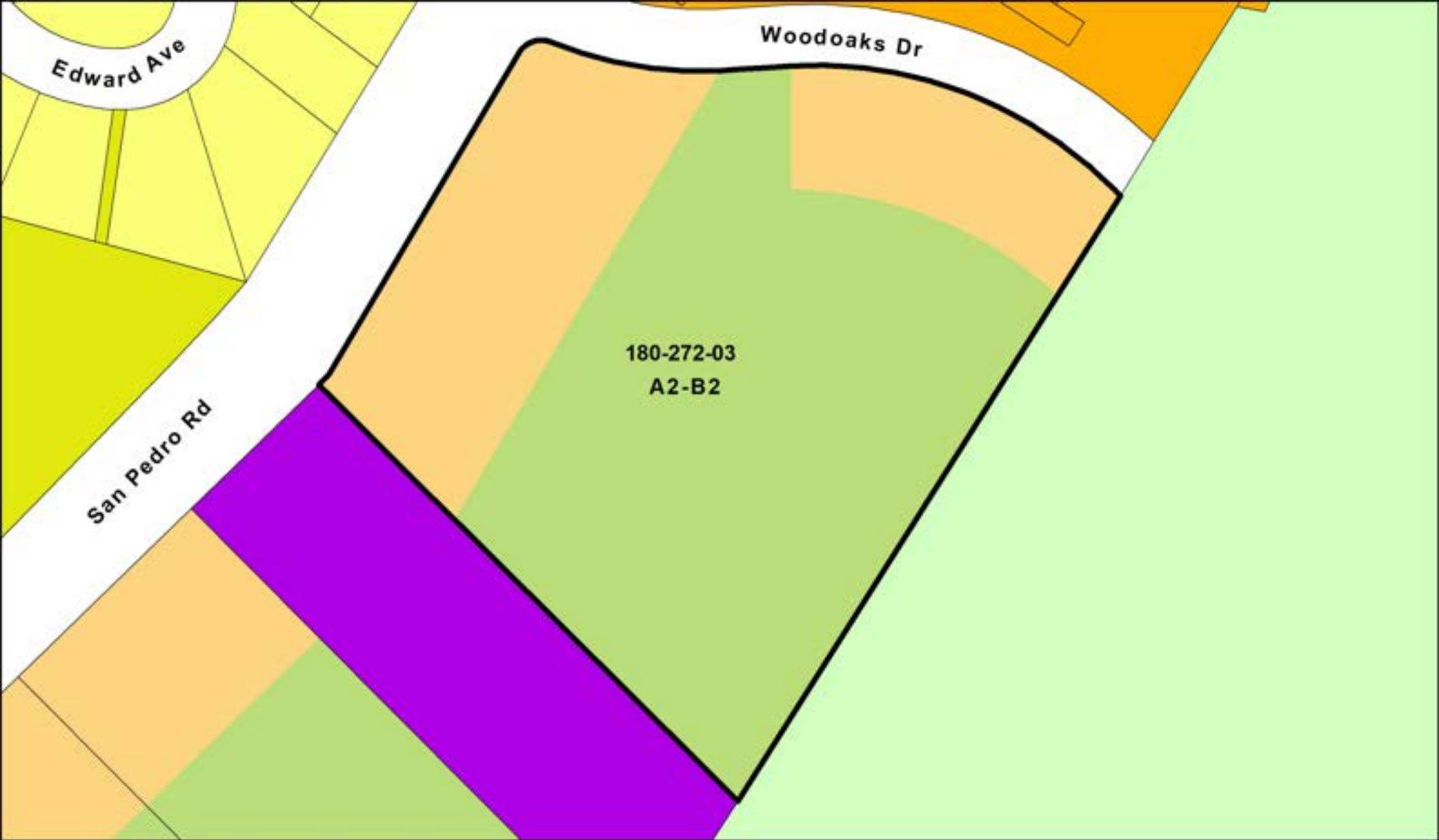
- | | |
|--|---|
|  Parcel Boundary | Existing Zoning |
|  Carmelite Monastery |  OA |
| Proposed Zoning |  RMP |
|  RMP-10 |  R1 |



Date: November 22nd, 2022

Data Source: Marin County Community Development Agency

This map is representational only. Data are not survey accurate.

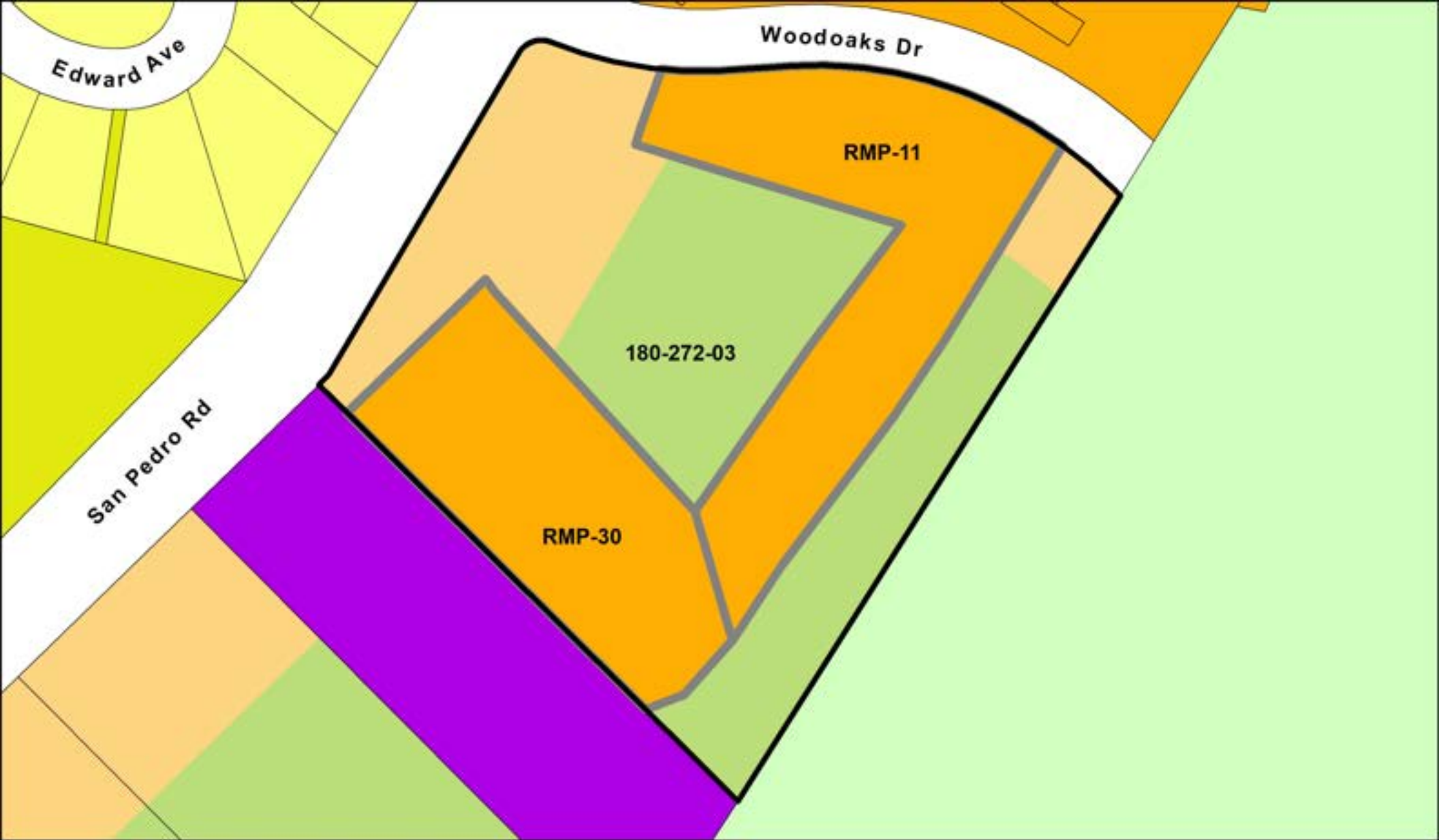


Existing Zoning Designation - Church of Jesus Christ

- | | | |
|------------------------|-----|-----|
| Parcel Boundary | A2 | R1 |
| Church | OA | RSP |
| Existing Zoning | RA | R2 |
| AP | RMP | |



Date: November 22nd, 2022
 Data Source: Marin County Community Development Agency
 This map is representational only. Data are not survey accurate.

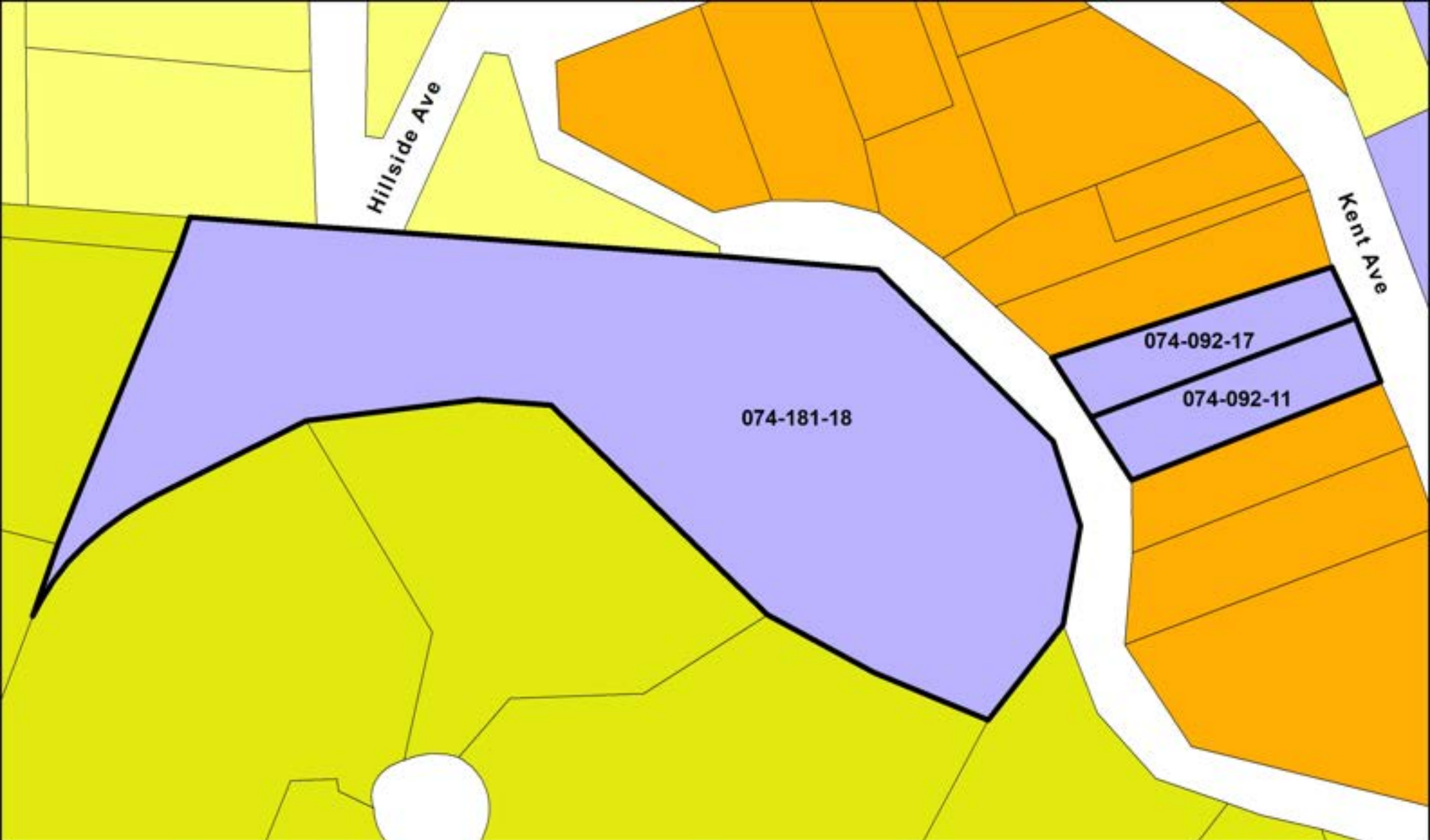


Proposed Zoning Designation - Church of Jesus Christ

- | | | |
|------------------------|------------------------|-----|
| Parcel Boundary | Existing Zoning | RMP |
| Church | AP | R1 |
| Proposed Zoning | A2 | RSP |
| RMP-30 | OA | R2 |
| RMP-11 | RA | |



Date: November 22nd, 2022
 Data Source: Marin County Community Development Agency
 This map is representational only. Data are not survey accurate.

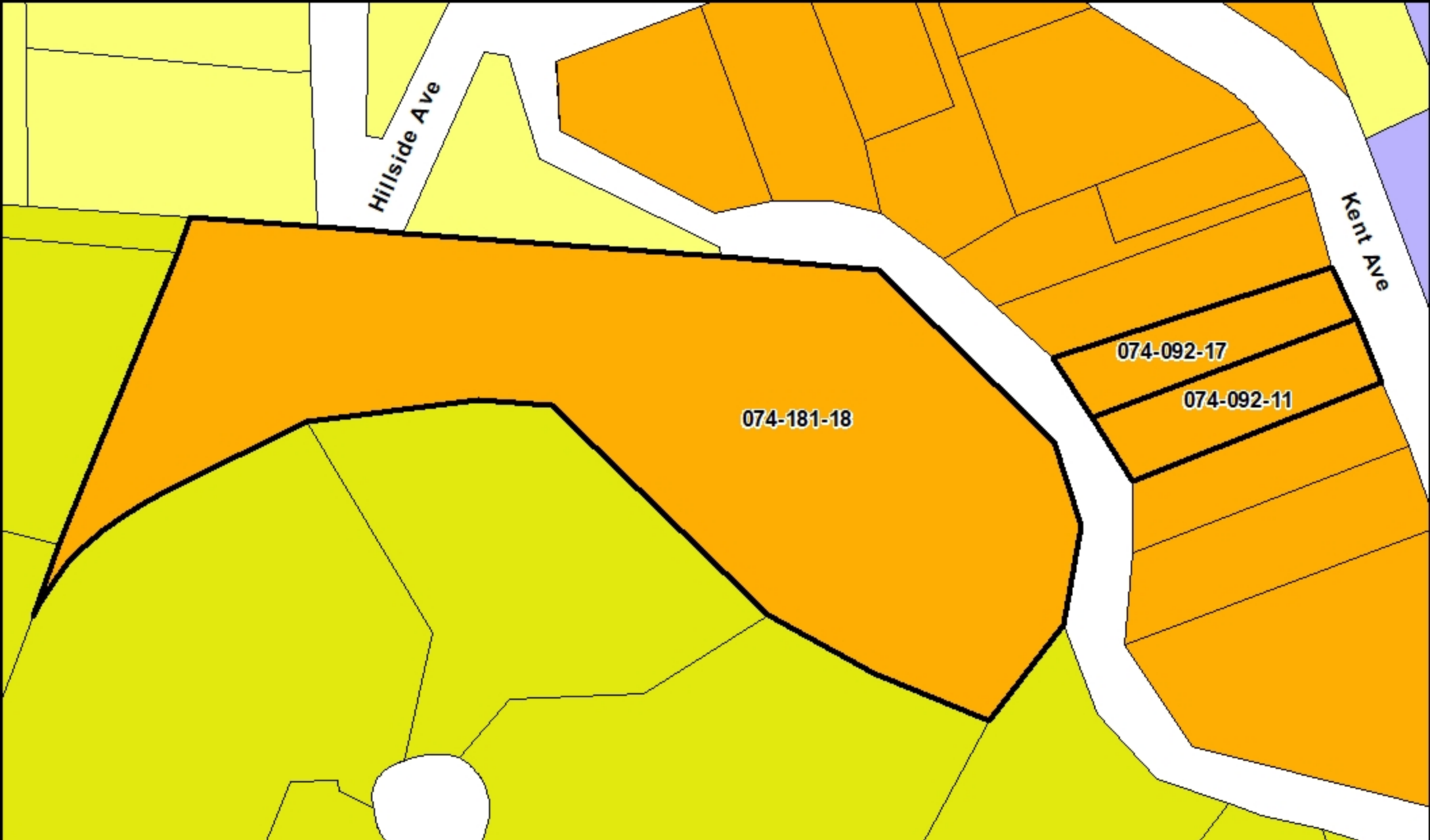


Existing Zoning Designation - College of Marin Kent Avenue Site

- | | | |
|------------------|------------------------|-----|
| Parcel Boundary | Existing Zoning | R1 |
| College of Marin | PF | RSP |
| | RMP | |

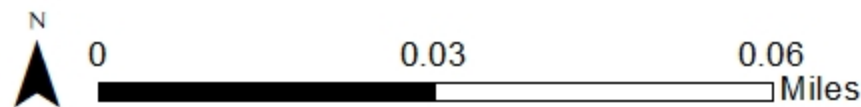


Date: November 22nd, 2022
 Data Source: Marin County Community Development Agency
 This map is representational only. Data are not survey accurate.

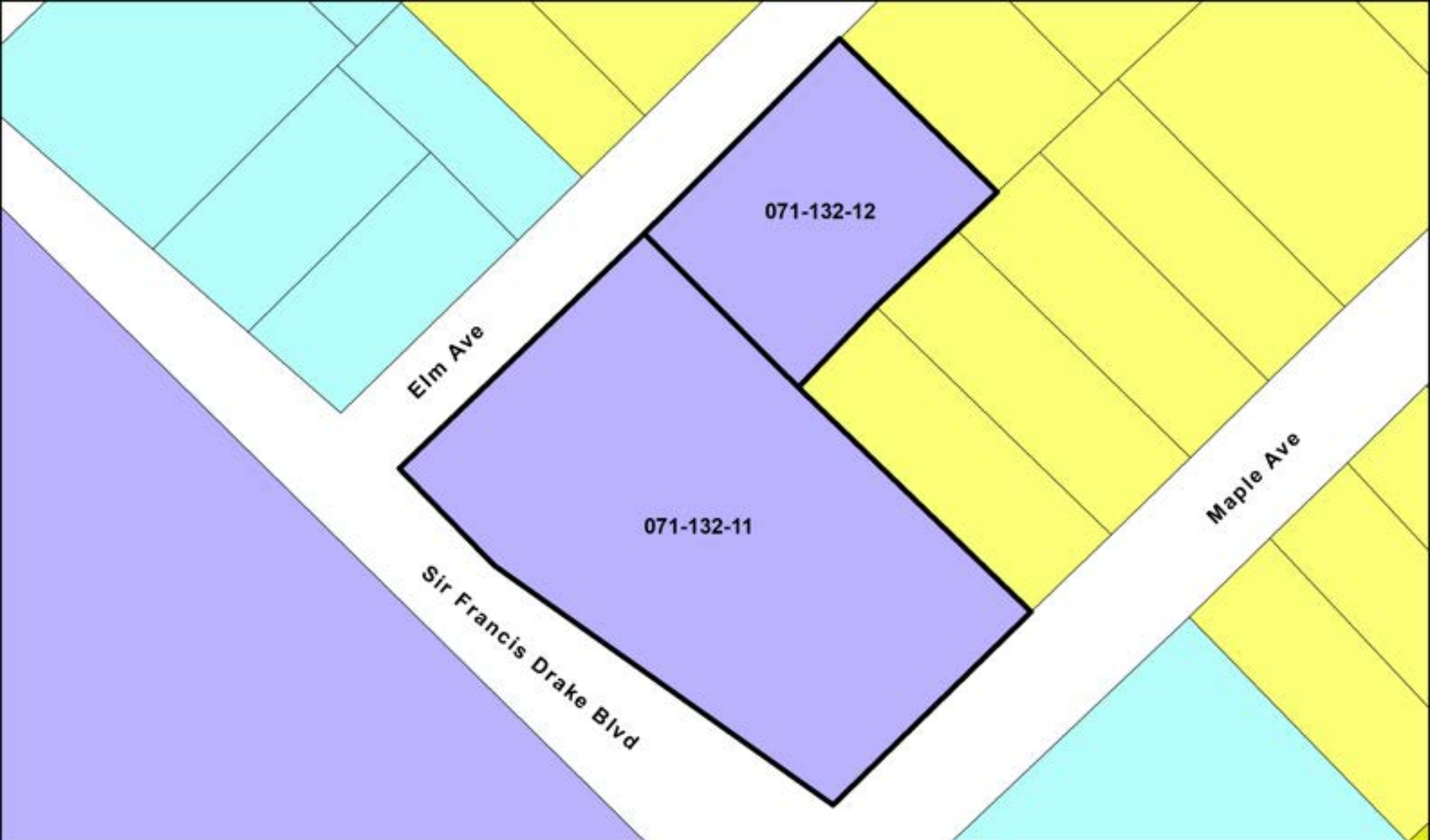


Proposed Zoning Designation - College of Marin Kent Avenue Site

- | | | |
|------------------------|------------------------|-----|
| Parcel Boundary | Existing Zoning | R1 |
| College of Marin | PF | RSP |
| Proposed Zoning | RMP | |
| PF-RMP-20 | | |

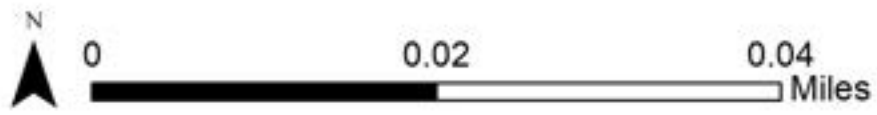


Date: November 22nd, 2022
 Data Source: Marin County Community Development Agency
 This map is representational only. Data are not survey accurate.

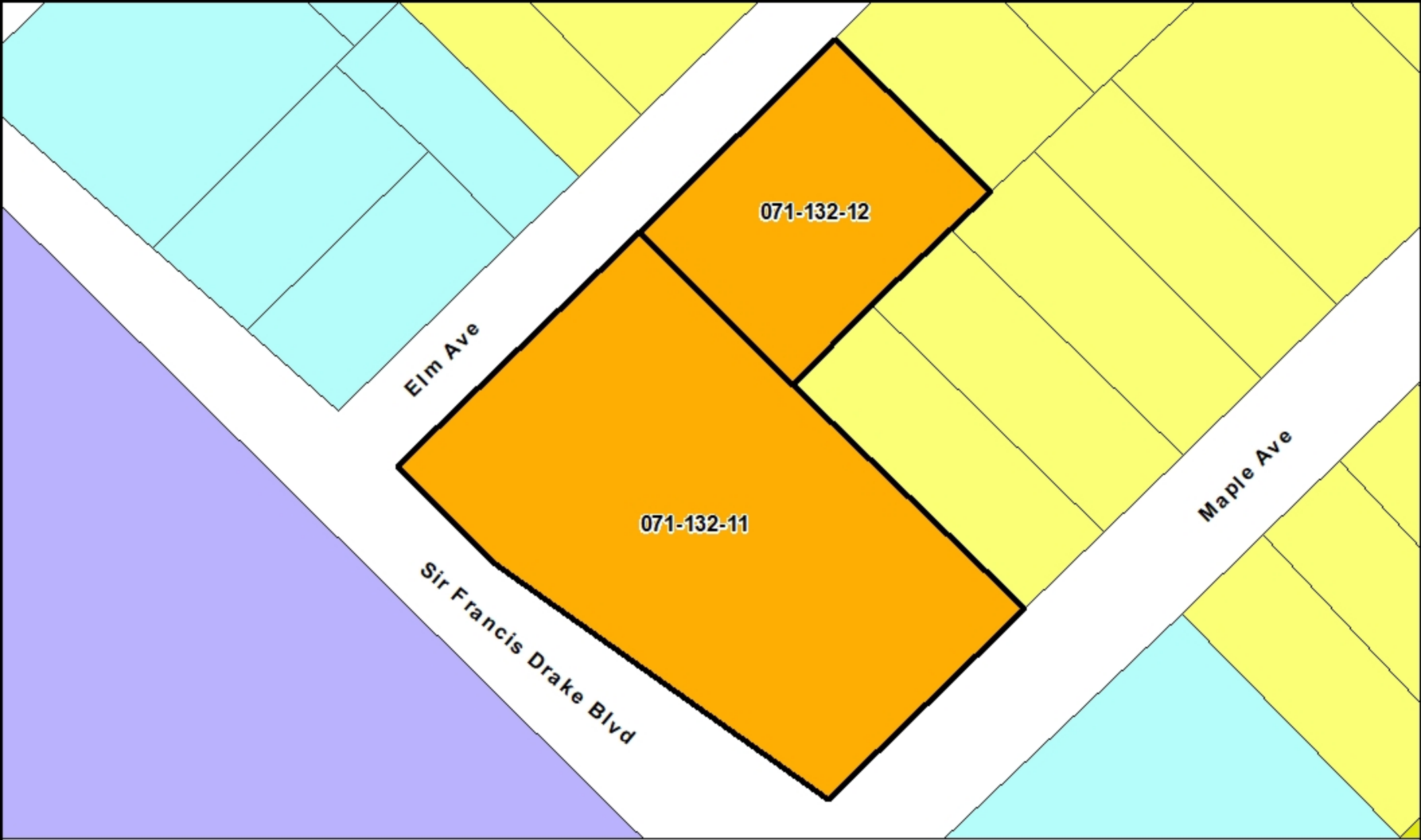


Existing Zoning Designation - College of Marin Sir Francis Drake Boulevard Site

- | | | |
|------------------|------------------------|-----|
| Parcel Boundary | Existing Zoning | R1 |
| College of Marin | OP | RSP |
| | PF | |



Date: November 22nd, 2022
 Data Source: Marin County Community Development Agency
 This map is representational only. Data are not survey accurate.



071-132-12

071-132-11

Elm Ave

Maple Ave

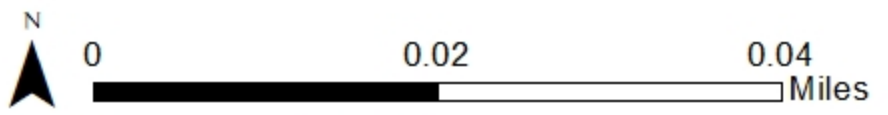
Sir Francis Drake Blvd

Proposed Zoning Designation - College of Marin Sir Francis Drake Boulevard Site

- Parcel Boundary
- College of Marin
- Proposed Zoning**
- PF-RMP-30

- Existing Zoning**
- OP
- PF

- R1
- RSP



Date: November 22nd, 2022
 Data Source: Marin County Community Development Agency
 This map is representational only. Data are not survey accurate.

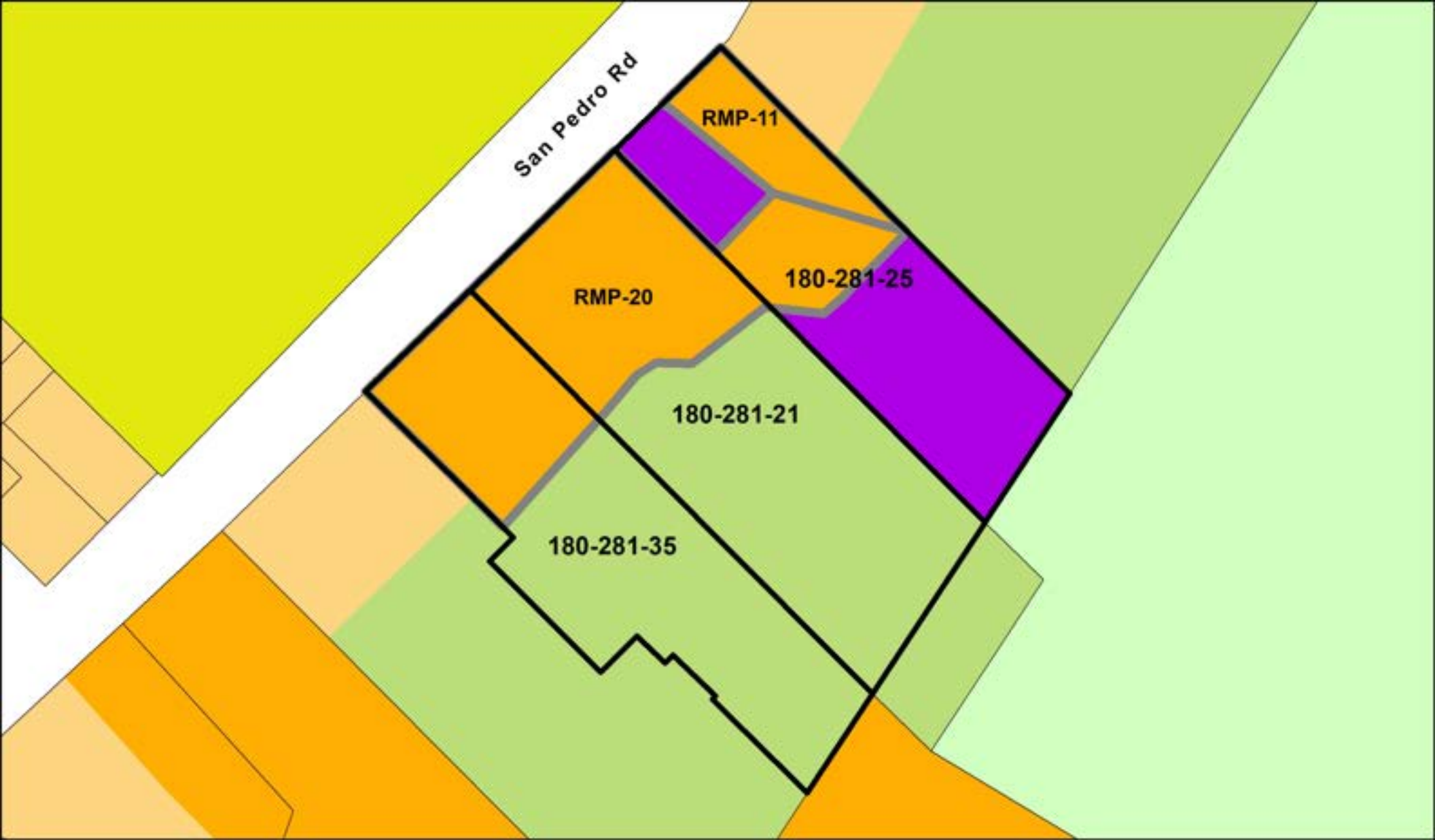


Existing Zoning Designation - Congregation Rodef Shalom Marin

- | | | |
|------------------|------------------------|-----|
| Parcel Boundary | Existing Zoning | RA |
| Community Center | AP | RMP |
| | A2 | RSP |
| | OA | |




Date: November 22nd, 2022
 Data Source: Marin County Community Development Agency
 This map is representational only. Data are not survey accurate.

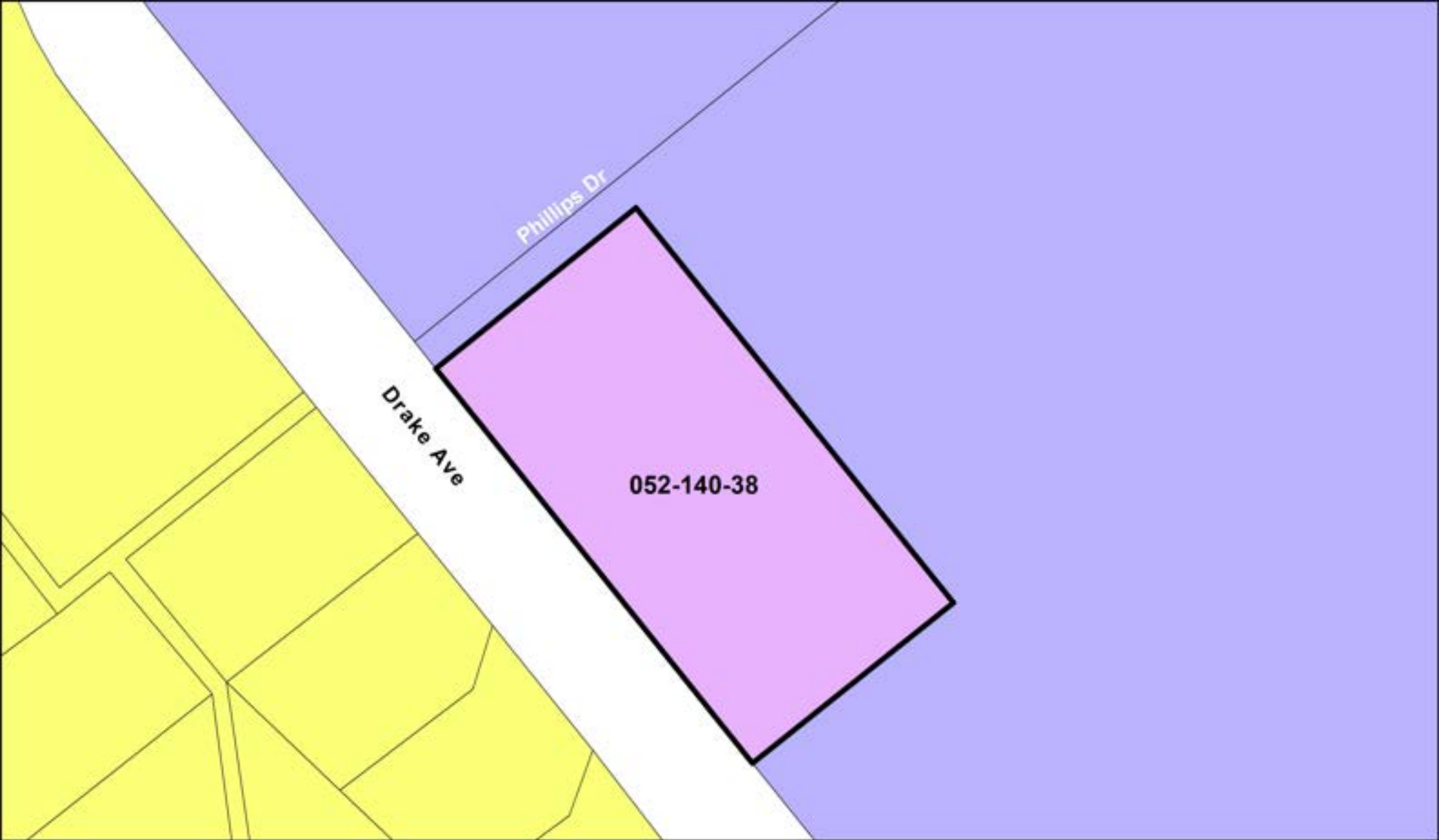


Proposed Zoning Designation - Congregation Rodef Shalom Marin






- | | | |
|--|---|---|
| <p> Parcel Boundary
 Proposed Zoning
 RMP-20
 RMP-11 </p> | <p> Community Center
 Existing Zoning
 AP
 A2 </p> | <p> OA
 RA
 RMP
 RSP </p> |
|--|---|---|



Date: November 22nd, 2022
 Data Source: Marin County Community Development Agency
 This map is representational only. Data are not survey accurate.

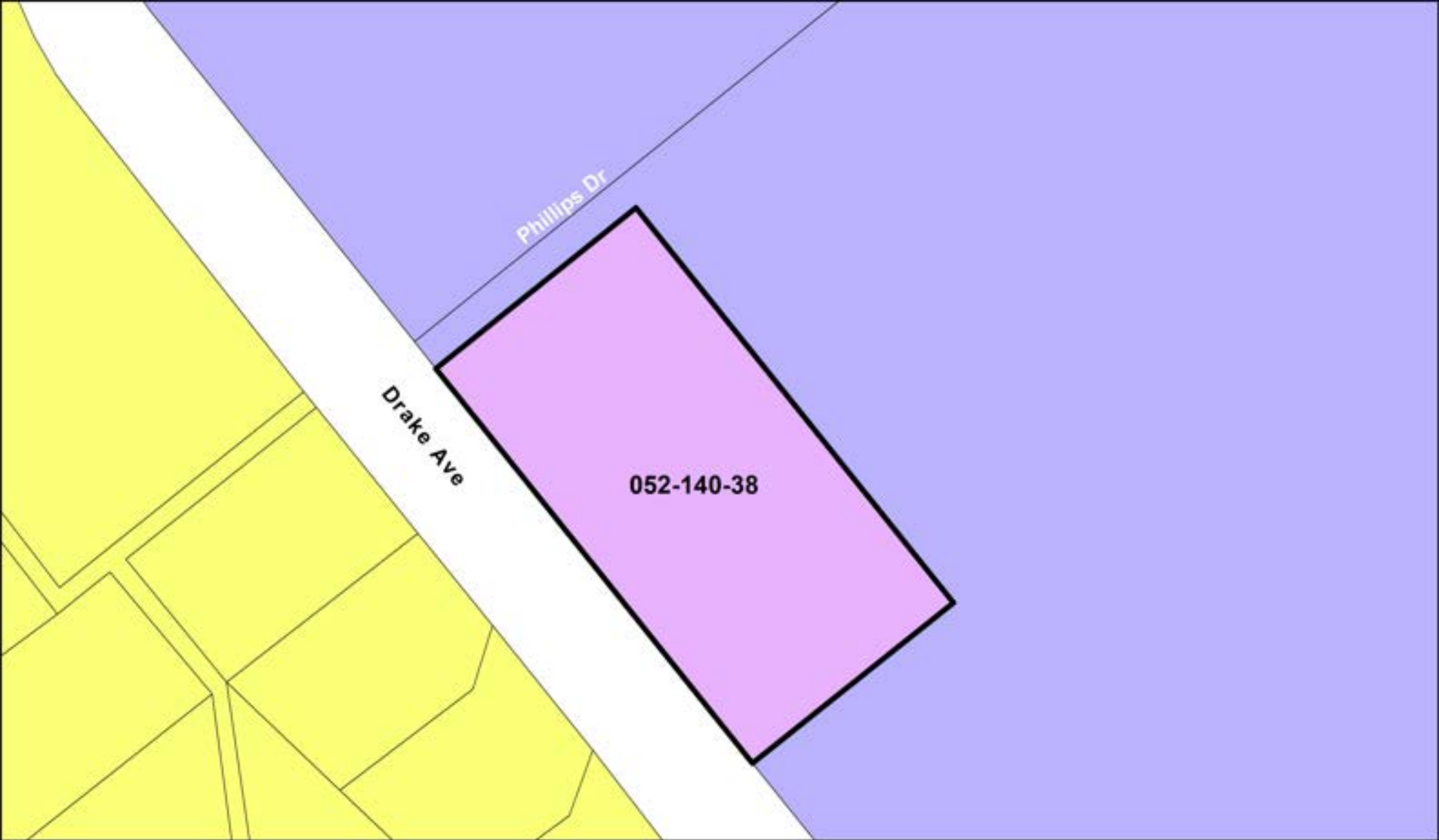


Existing Zoning Designation - Cornerstone Community Church of God

- | | |
|---|--|
|  Parcel Boundary | Existing Zoning |
|  Cornerstone Church |  PF |
| |  RMPC |
| |  R1 |



Date: November 22nd, 2022
Data Source: Marin County Community Development Agency
This map is representational only. Data are not survey accurate.

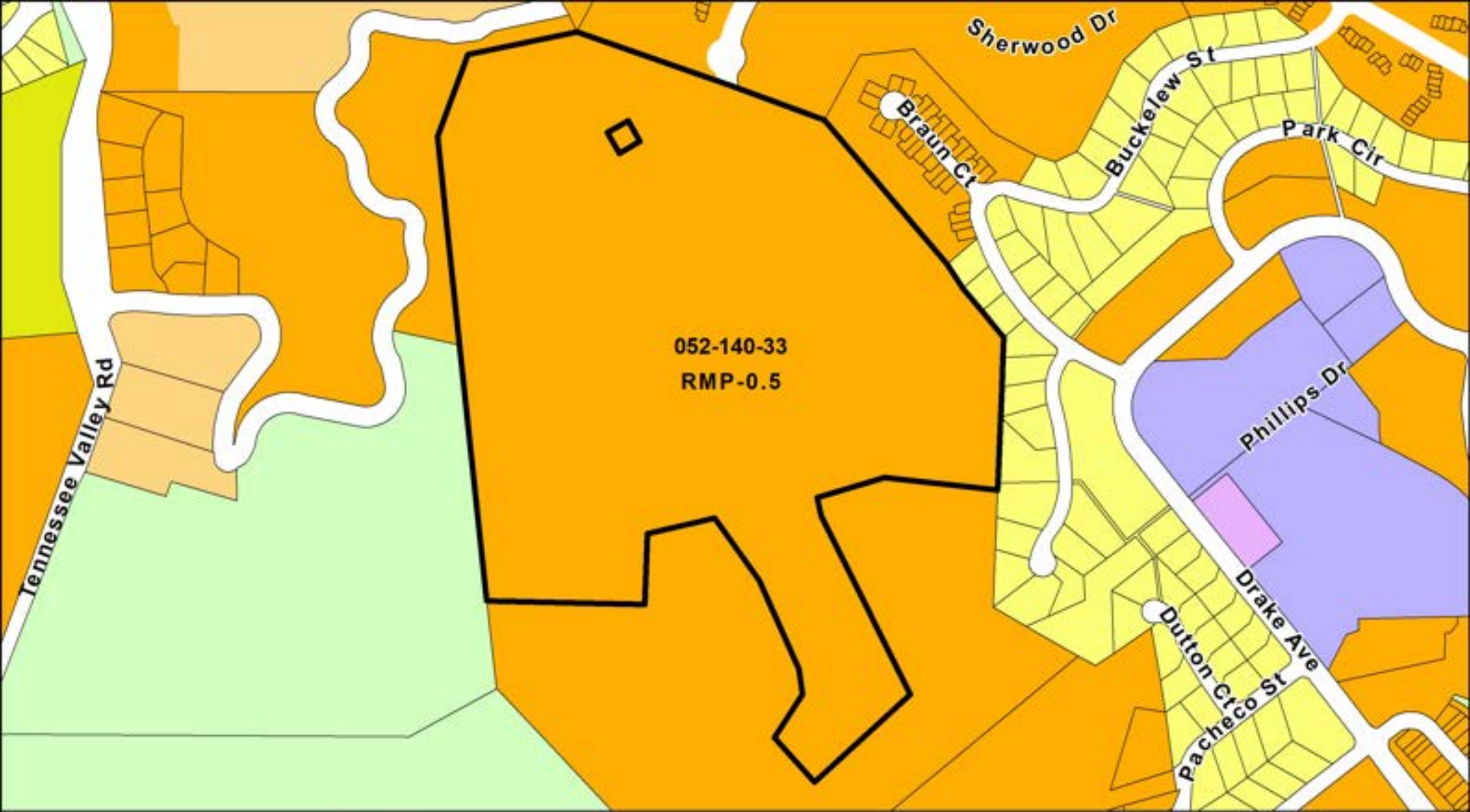


Proposed Zoning Designation - Cornerstone Community Church of God

- | | |
|------------------------|------------------------|
| Parcel Boundary | Existing Zoning |
| Cornerstone Church | PF |
| Proposed Zoning | RMPC |
| RMPC-20 | R1 |



Date: November 22nd, 2022
 Data Source: Marin County Community Development Agency
 This map is representational only. Data are not survey accurate.

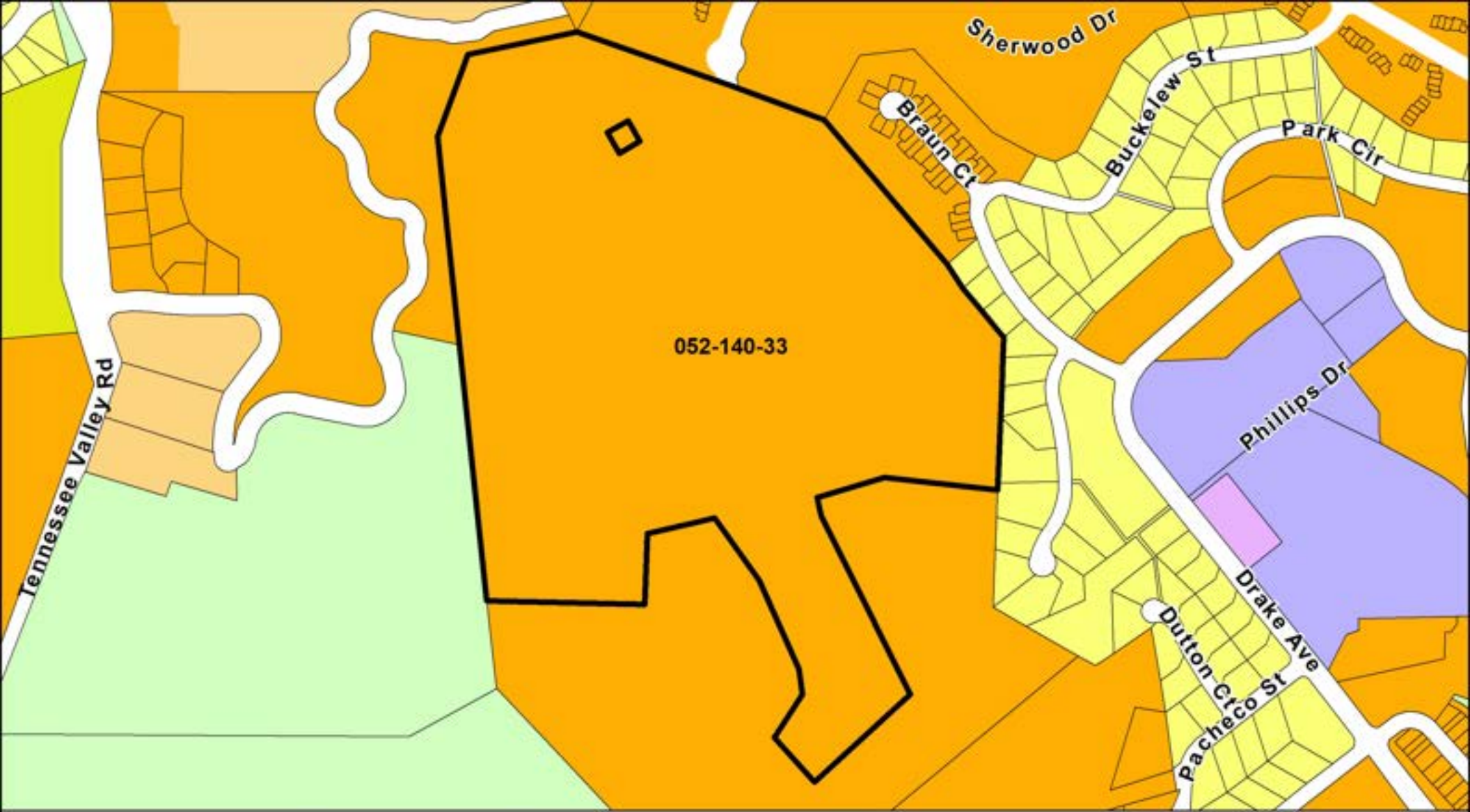


Existing Zoning Designation - Donahue Highlands

- | | | |
|-------------------|------------------------|------|
| Parcel Boundary | Existing Zoning | RMPC |
| Donahue Highlands | OA | RMP |
| | PF | R1 |
| | RA | RSP |



Date: November 22nd, 2022
 Data Source: Marin County Community Development Agency
 This map is representational only. Data are not survey accurate.

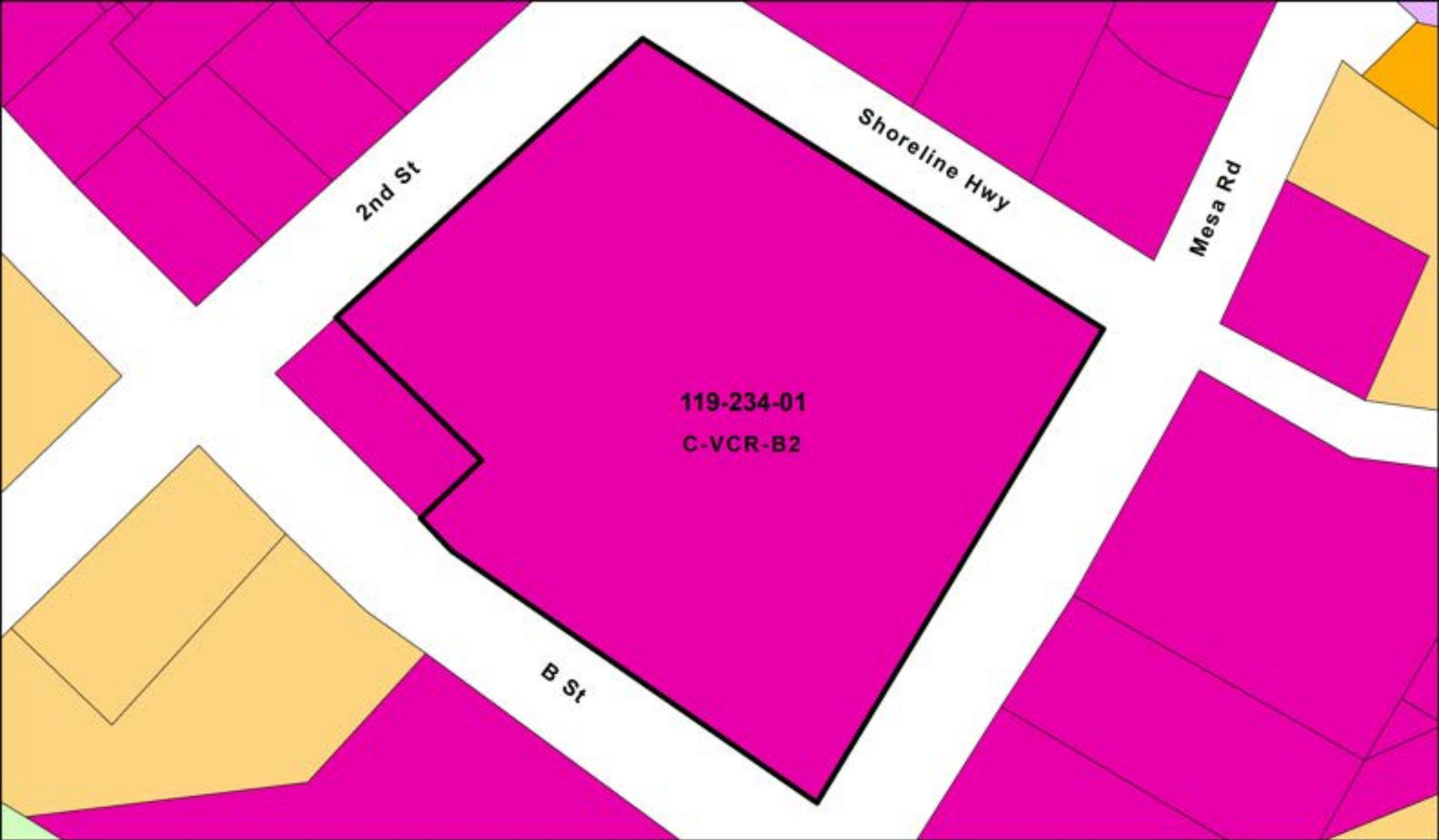


Proposed Zoning Designation - Donahue Highlands

- | | | |
|------------------------|------------------------|------|
| Parcel Boundary | Existing Zoning | RMPC |
| Donahue Highlands | OA | RMP |
| Proposed Zoning | PF | R1 |
| RMP-2 | RA | RSP |

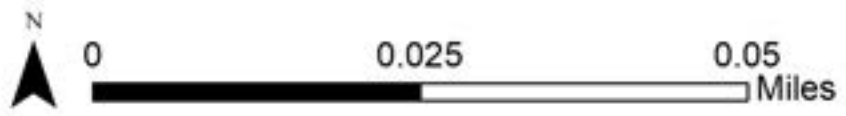


Date: November 22nd, 2022
 Data Source: Marin County Community Development Agency
 This map is representational only. Data are not survey accurate.

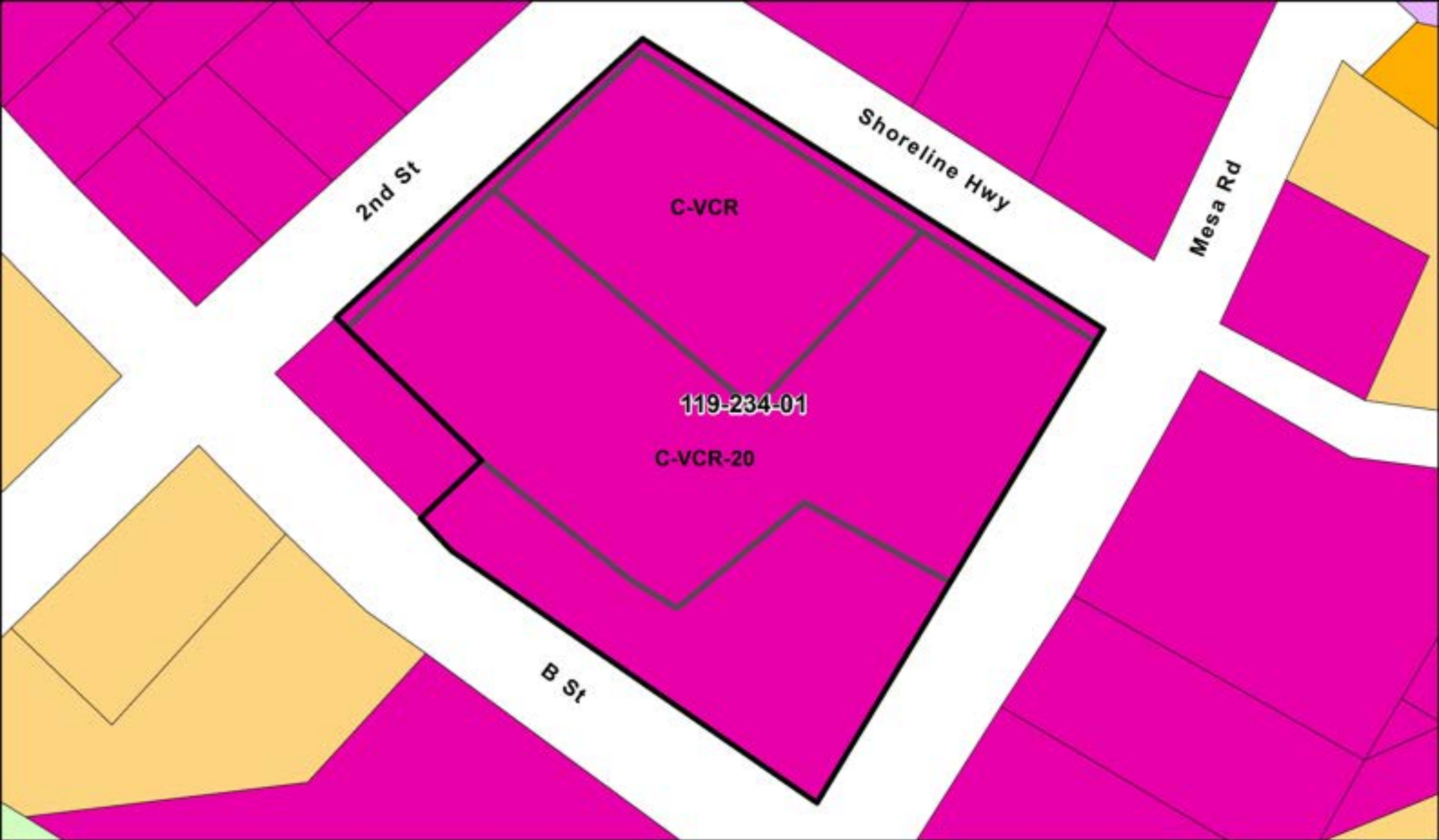


Existing Zoning Designation - Grandi Building/Site

-  Parcel Boundary
-  Grandi Building
- Existing Zoning**
-  C-OA
-  C-RA
-  C-RMPC
-  C-RMP
-  C-VCR




Date: November 22nd, 2022
 Data Source: Marin County Community Development Agency
 This map is representational only. Data are not survey accurate.



Proposed Zoning Designation - Grandi Building/Site




Parcel Boundary	Grandi Building	C-RMPC
Proposed Zoning	Existing Zoning	C-RMP
C-VCR	C-OA	C-VCR
C-VCR-20	C-RA	



Date: November 22nd, 2022
 Data Source: Marin County Community Development Agency
 This map is representational only. Data are not survey accurate.



Existing Zoning Designation - Greenpoint Nursery


-  Parcel Boundary
-  Greenpoint Nursery
- Existing Zoning**
-  ARP

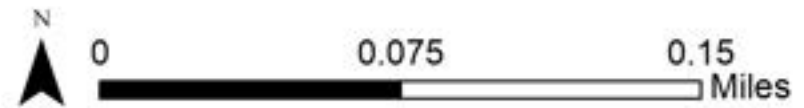


Date: November 22nd, 2022
Data Source: Marin County Community Development Agency
This map is representational only. Data are not survey accurate.

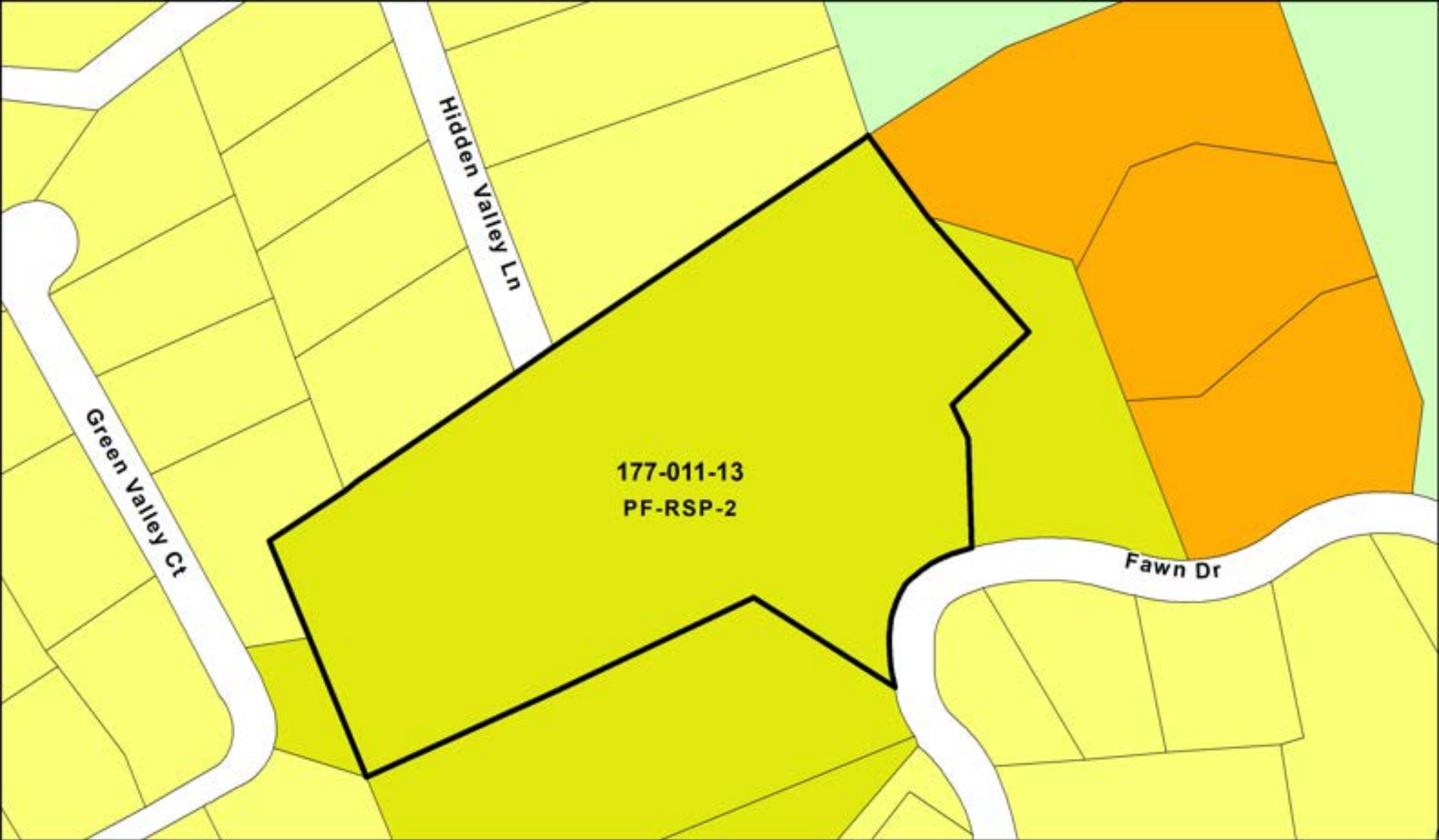


Proposed Zoning Designation - Greenpoint Nursery

-  Parcel Boundary
-  Greenpoint Nursery
- Proposed Zoning**
-  RMP-16
- Existing Zoning**
-  ARP



Date: November 22nd, 2022
 Data Source: Marin County Community Development Agency
 This map is representational only. Data are not survey accurate.



Existing Zoning Designation - Hidden Valley Elementary School Vacant Area

-  Parcel Boundary
-  School Vacant Area
- Existing Zoning**
-  OA
-  RMP
-  R1
-  RSP



Date: November 22nd, 2022
 Data Source: Marin County Community Development Agency
 This map is representational only. Data are not survey accurate.

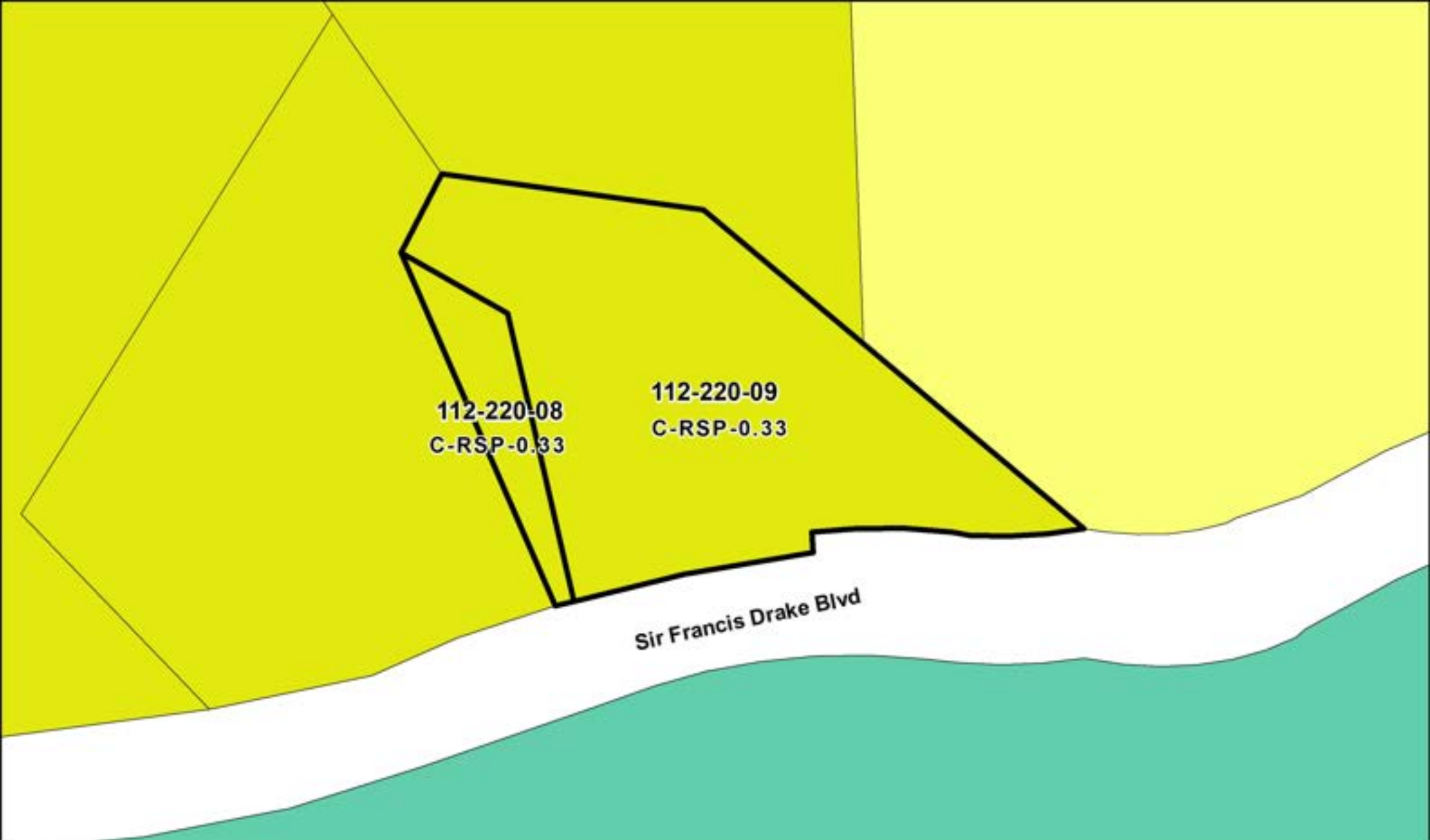


Proposed Zoning Designation - Hidden Valley Elementary School Vacant Area

- Parcel Boundary
- School Vacant Area
- Existing Zoning**
- OA
- RSP
- R1
- Proposed Zoning**
- PF-RMP-8



Date: November 22nd, 2022
 Data Source: Marin County Community Development Agency
 This map is representational only. Data are not survey accurate.



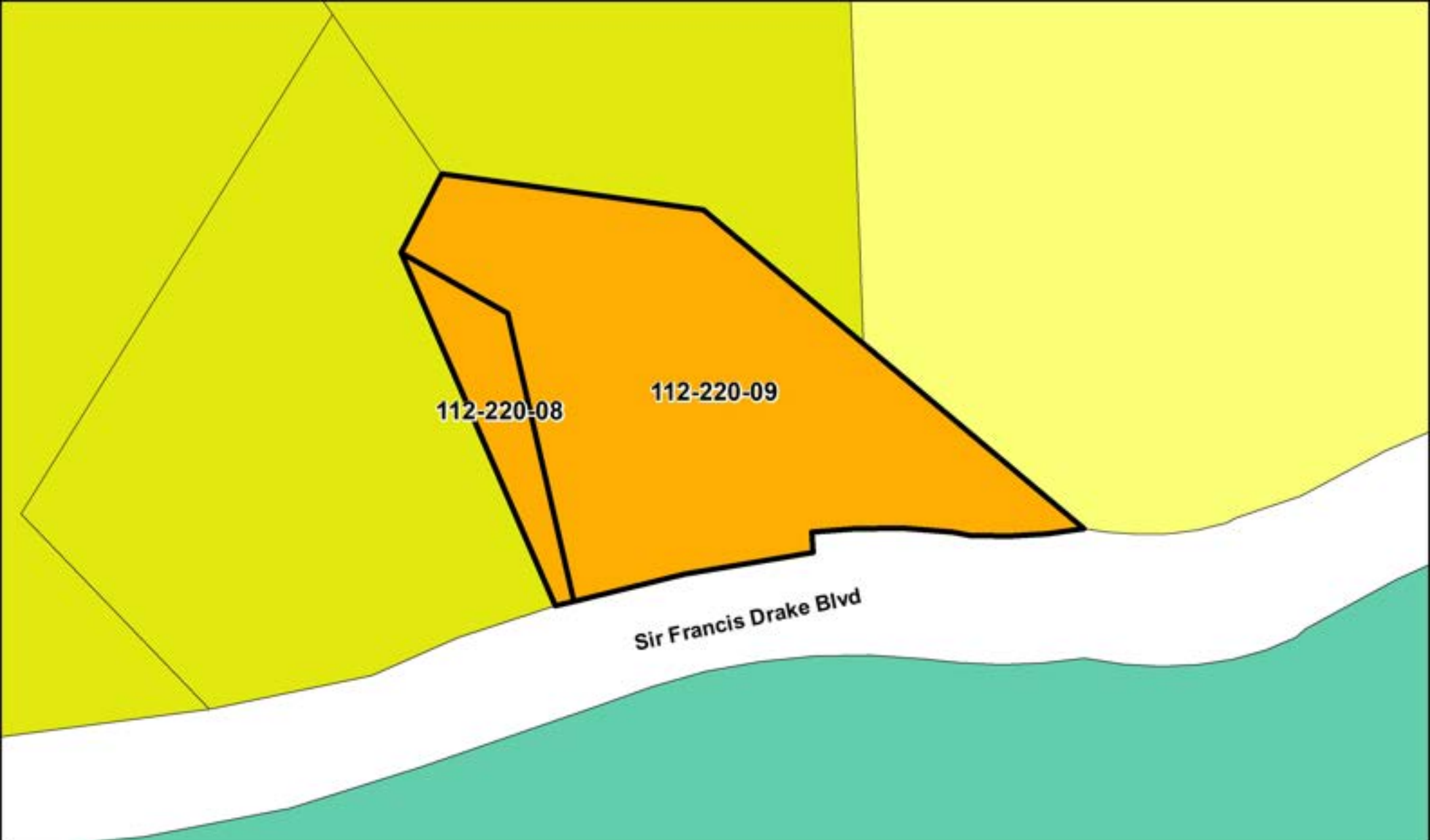
Existing Zoning Designation - Inverness County Site

- Parcel Boundary
- Inverness County Site

- Existing Zoning**
- C-R1
 - C-RSP
 - C-RCR



Date: November 22nd, 2022
Data Source: Marin County Community Development Agency
This map is representational only. Data are not survey accurate.



Proposed Zoning Designation - Inverness County Site

Parcel Boundary

Inverness County Site

Proposed Zoning


C-RMP-13

Existing Zoning

C-R1

C-RSP

C-RCR




Date: November 22nd, 2022
 Data Source: Marin County Community Development Agency
 This map is representational only. Data are not survey accurate.

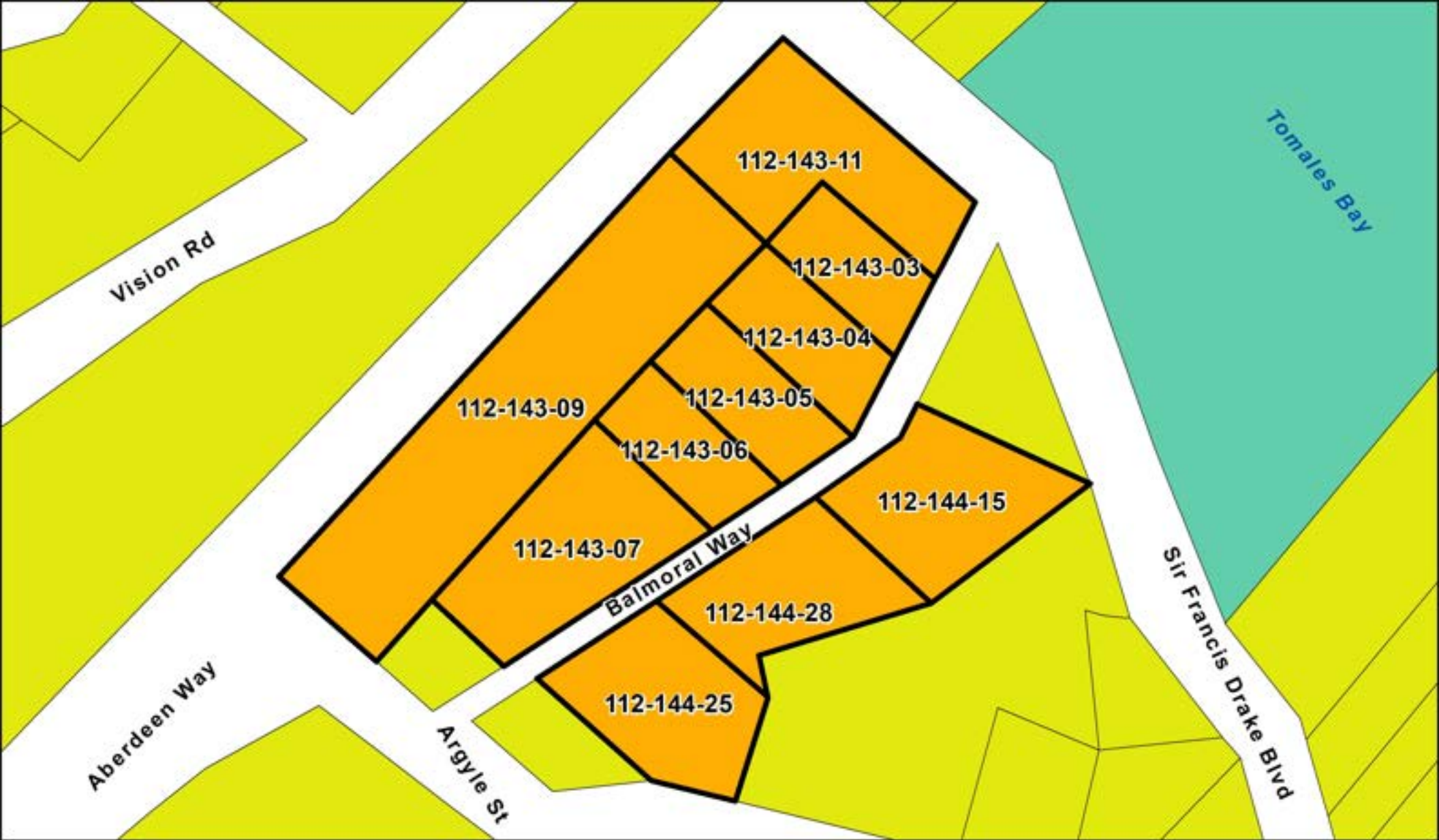


Existing Zoning Designation - Inverness Underutilized Residential






-  Parcel Boundary
-  Inverness Site
- Existing Zoning**
-  C-RSP
-  C-RCR

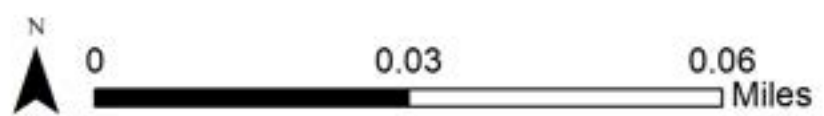


Date: November 22nd, 2022
 Data Source: Marin County Community Development Agency
 This map is representational only. Data are not survey accurate.

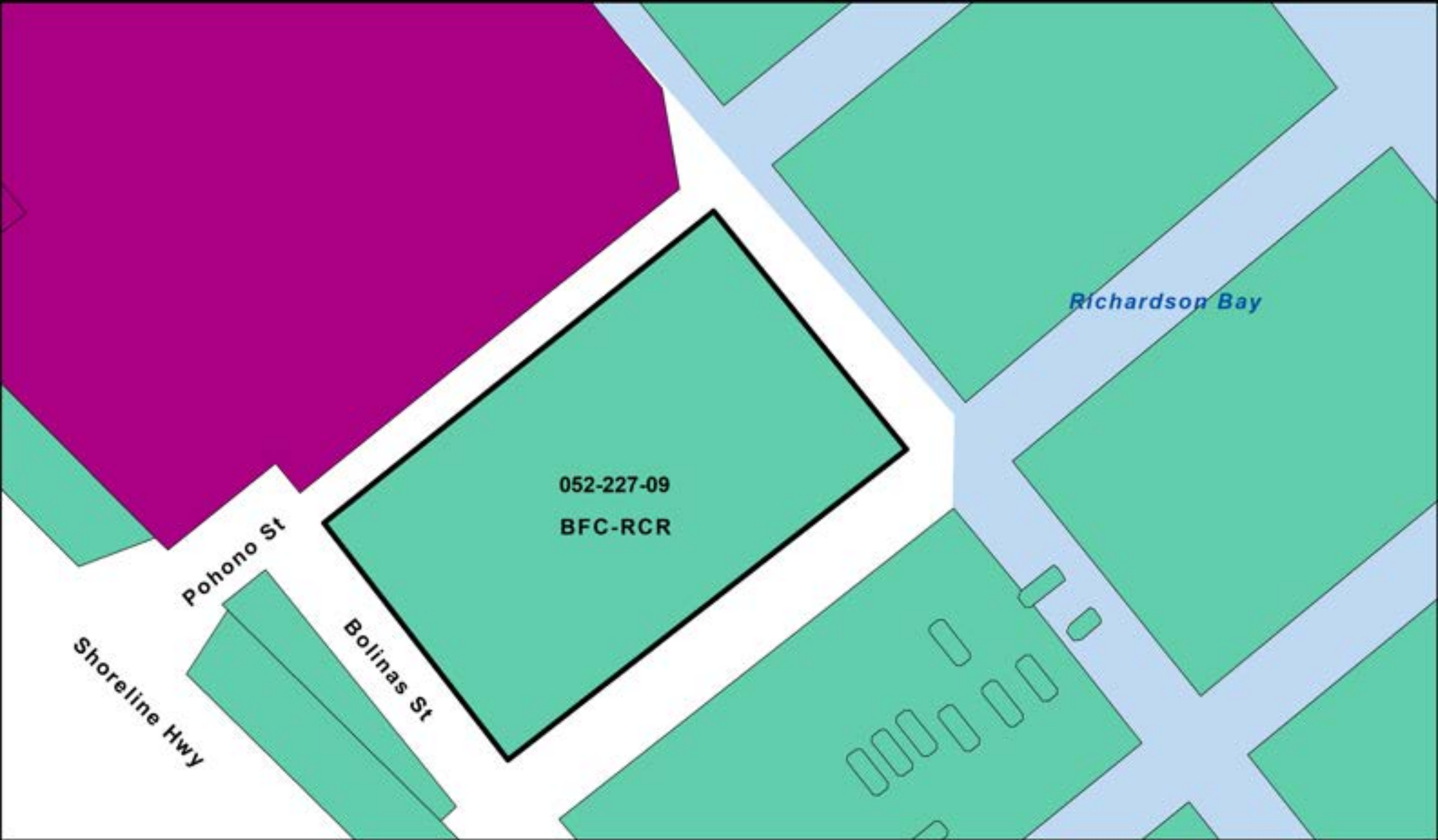


Proposed Zoning Designation - Inverness Underutilized Residential

-  Parcel Boundary
-  Inverness Site
- Proposed Zoning**
-  C-RMP-8
- Existing Zoning**
-  C-RSP
-  C-RCR




Date: November 22nd, 2022
 Data Source: Marin County Community Development Agency
 This map is representational only. Data are not survey accurate.



Existing Zoning Designation - Jack Krystal Hotel Parcel Site

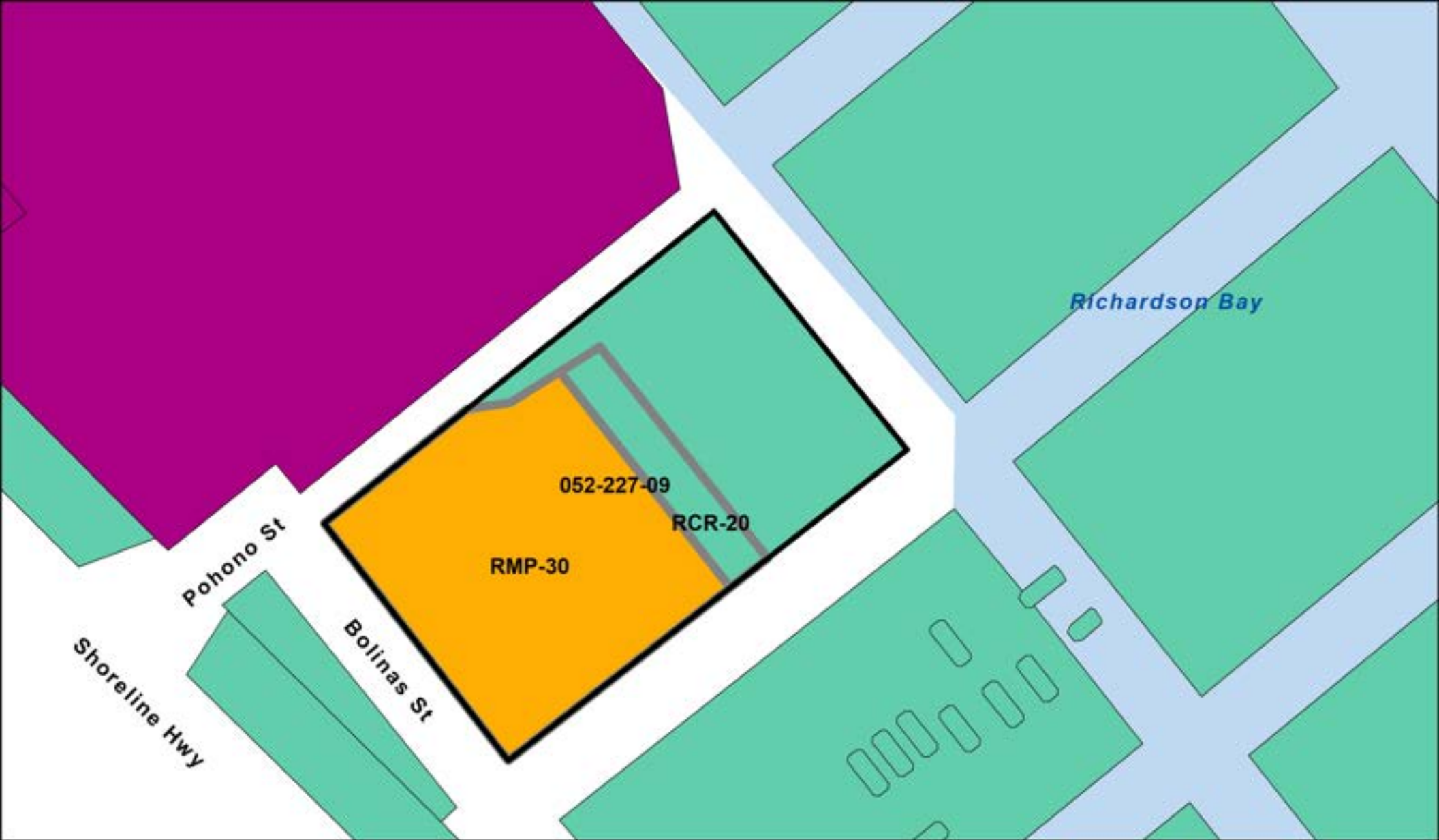
- | | |
|--|---|
|  Parcel Boundary | Existing Zoning |
|  Hotel Parcel Site |  CP |
| |  RCR |



Date: November 22nd, 2022


Data Source: Marin County Community Development Agency

This map is representational only. Data are not survey accurate.

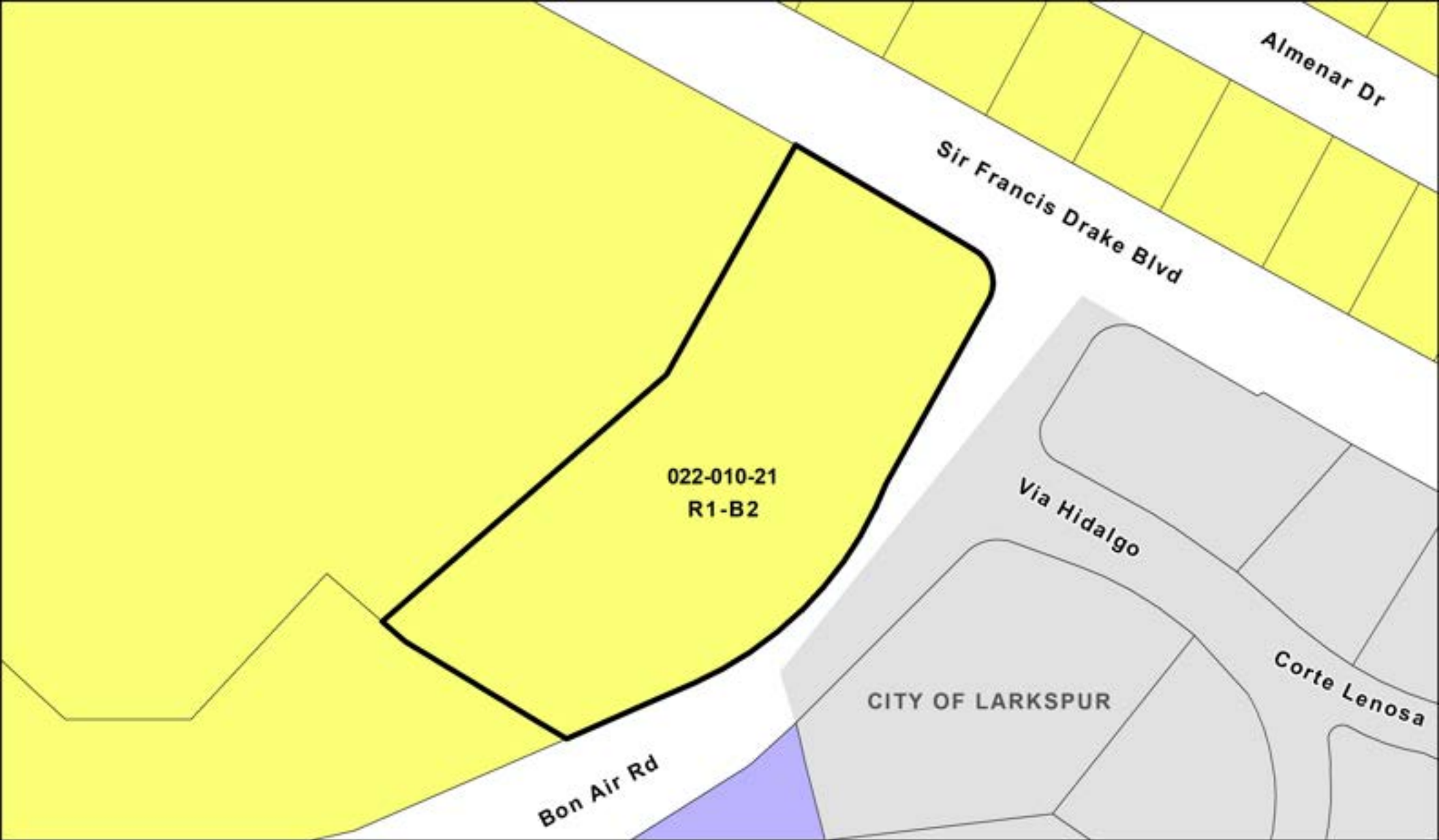


Proposed Zoning Designation - Jack Krystal Hotel Parcel Site






- | | |
|--|---|
|  Parcel Boundary |  Hotel Parcel Site |
| Proposed Zoning | Existing Zoning |
|  RMP-30 |  CP |
|  RCR-20 |  RCR |




Date: November 22nd, 2022
 Data Source: Marin County Community Development Agency
 This map is representational only. Data are not survey accurate.

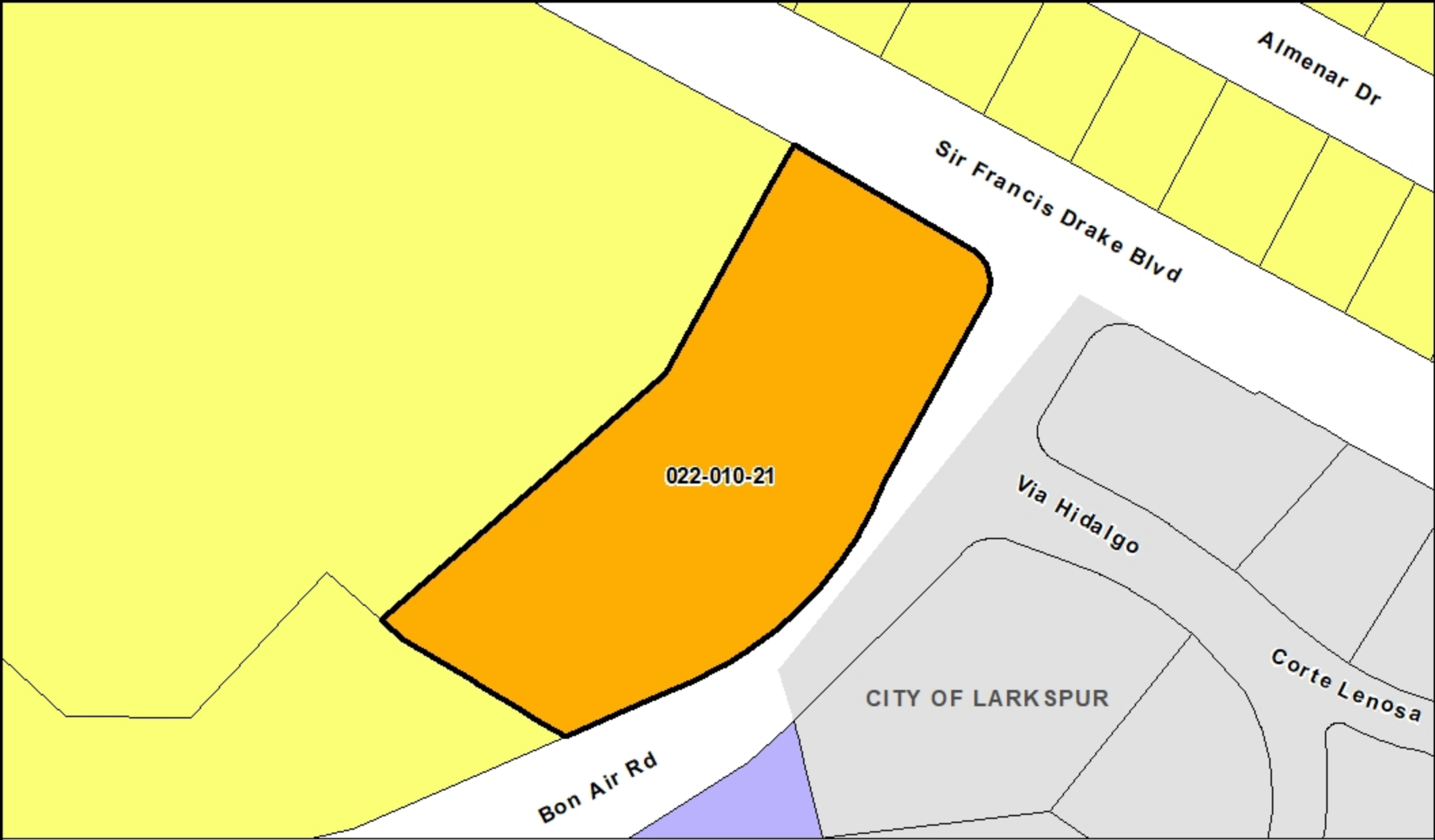


Existing Zoning Designation - Kentfield Catholic Church

- | | | |
|--|------------------|--|
|  | Parcel Boundary | Existing Zoning |
|  | Catholic Church |  PF |
|  | City of Larkspur |  R1 |

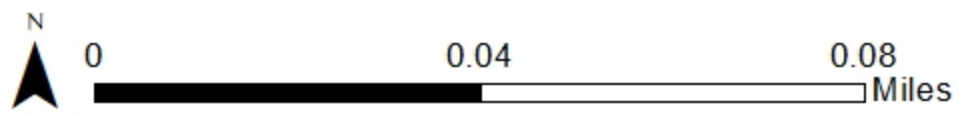


Date: November 22nd, 2022
 Data Source: Marin County Community Development Agency
 This map is representational only. Data are not survey accurate.

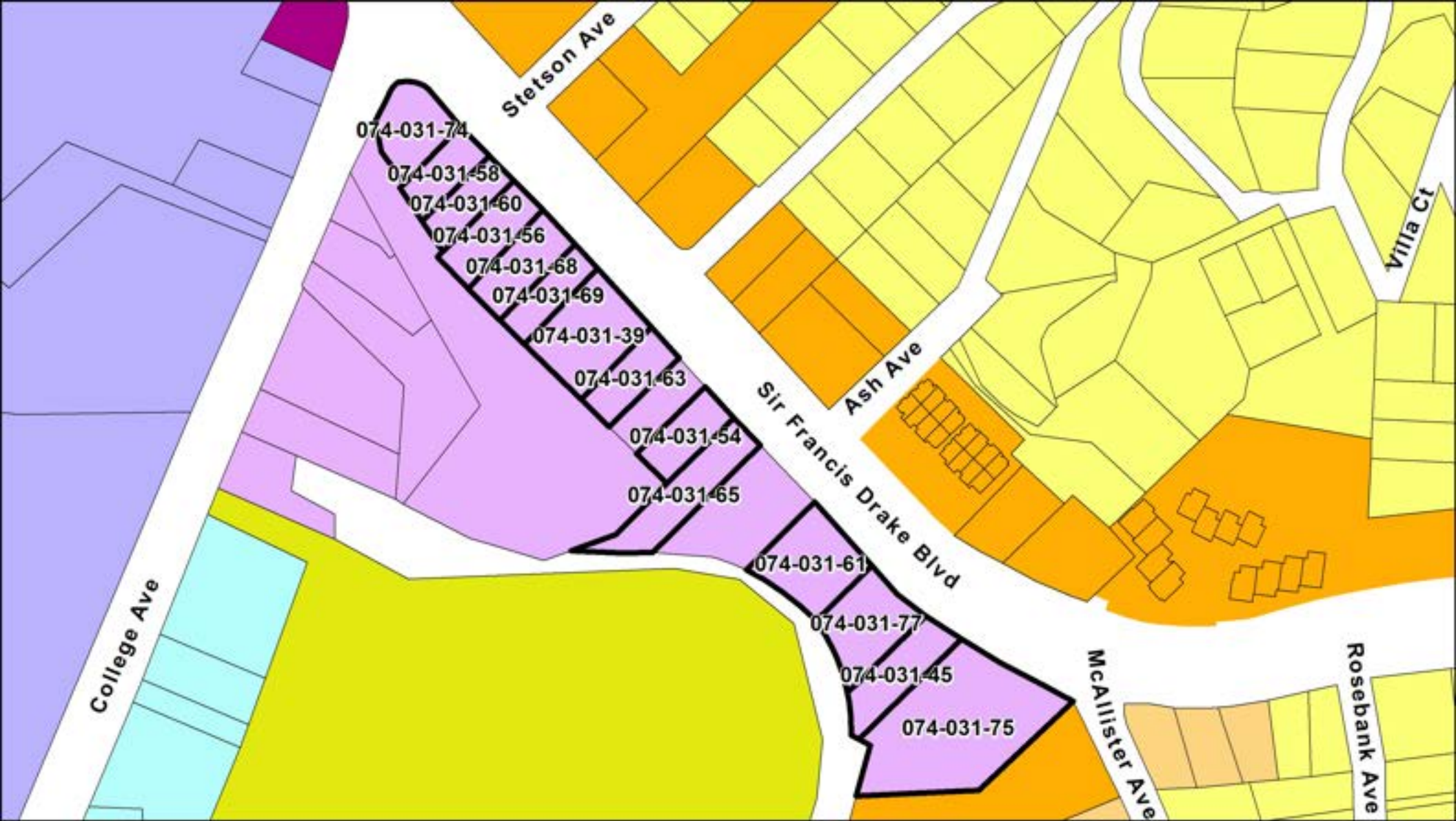


Proposed Zoning Designation - Kentfield Catholic Church

- | | |
|------------------|------------------------|
| Parcel Boundary | Proposed Zoning |
| Catholic Church | PF-RMP-10 |
| City of Larkspur | Existing Zoning |
| | PF |
| | R1 |

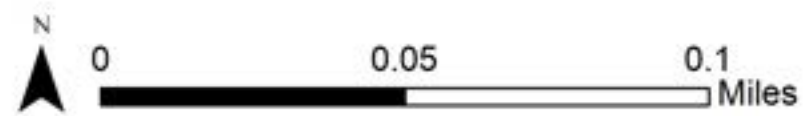


Date: November 22nd, 2022
 Data Source: Marin County Community Development Agency
 This map is representational only. Data are not survey accurate.

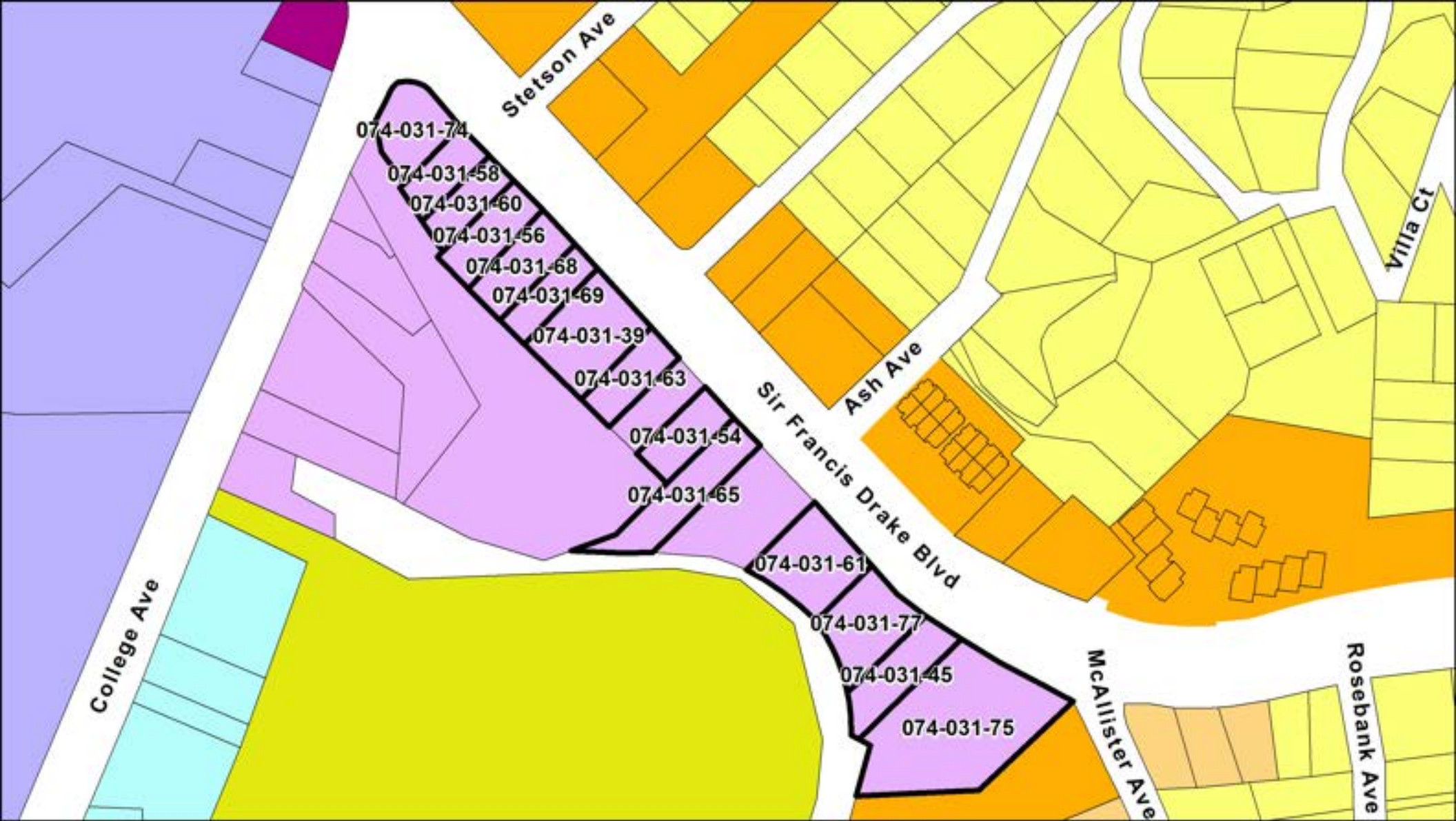


Existing Zoning Designation - Kentfield Commercial Underutilized

- | | | |
|-----------------|------------------------|-----|
| Parcel Boundary | Existing Zoning | RMP |
| Kentfield Site | CP | R1 |
| | OP | RSP |
| | PF | R2 |
| | RMPC | |




Date: November 22nd, 2022
 Data Source: Marin County Community Development Agency
 This map is representational only. Data are not survey accurate.

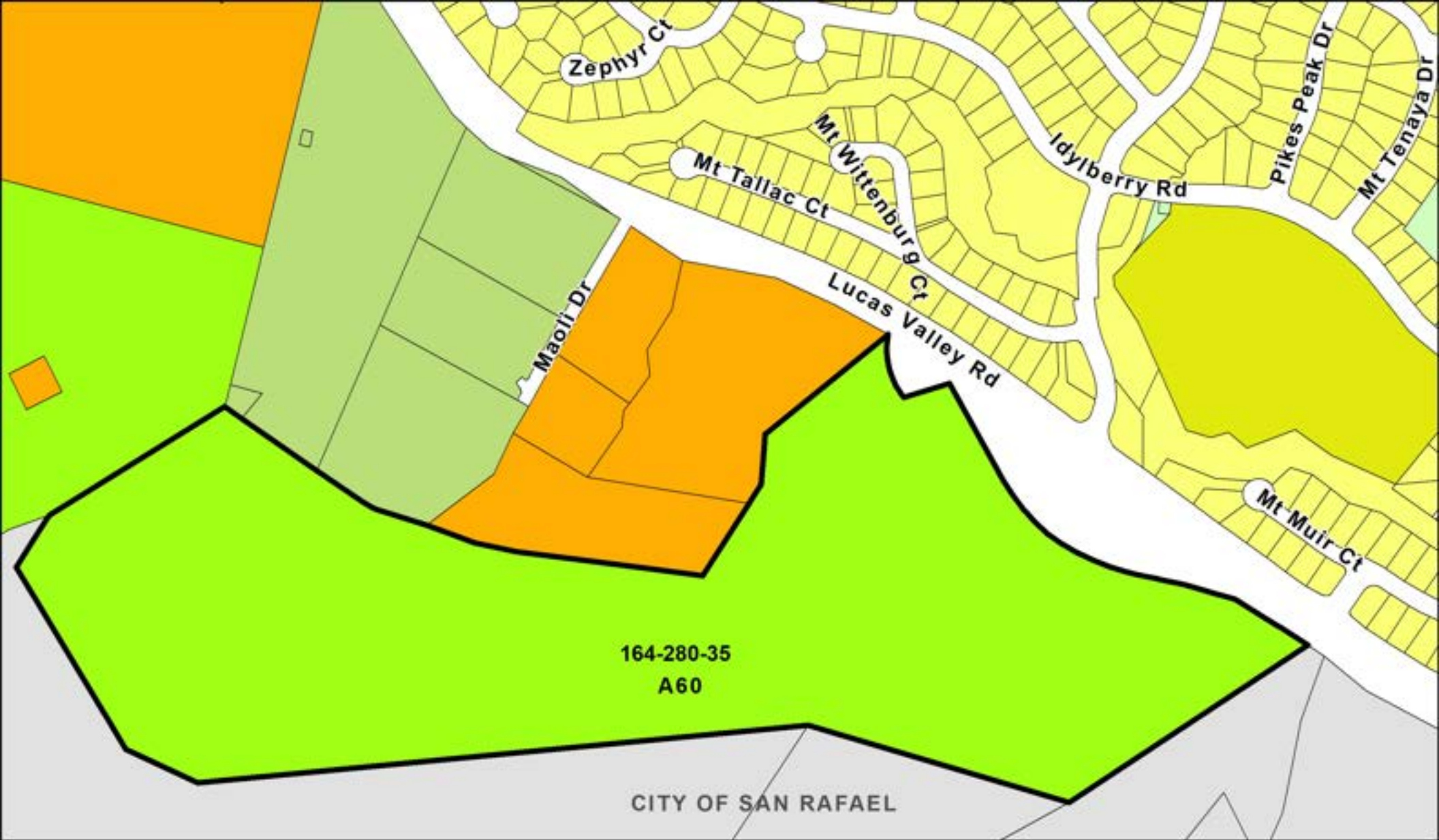


Proposed Zoning Designation - Kentfield Commercial Underutilized

- | | | |
|------------------------|------------------------|-----|
| Parcel Boundary | Existing Zoning | RMP |
| Kentfield Site | CP | R1 |
| Proposed Zoning | OP | RSP |
| RMPC-30 | PF | R2 |
| | RMPC | |



Date: November 22nd, 2022
 Data Source: Marin County Community Development Agency
 This map is representational only. Data are not survey accurate.

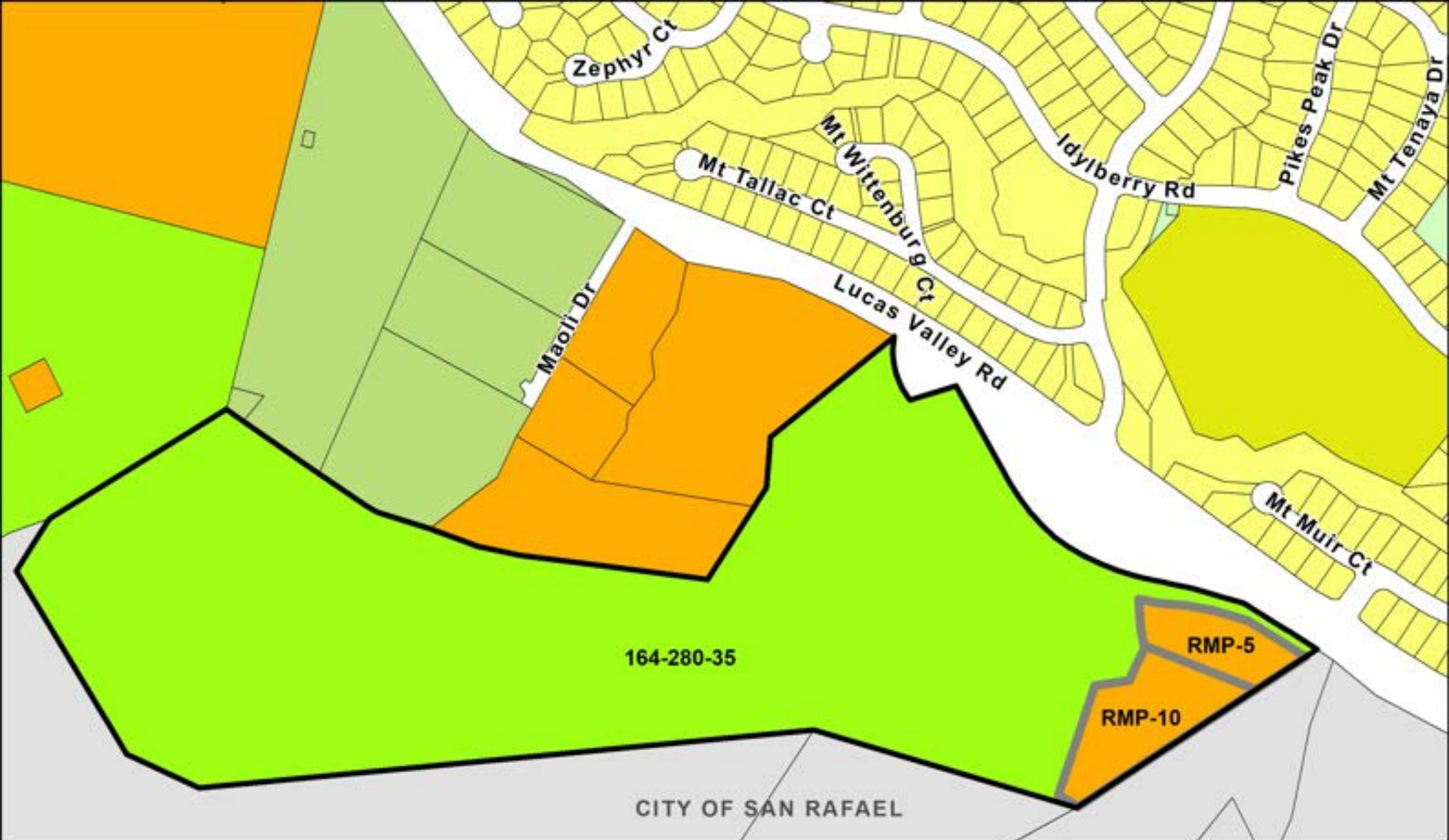


Existing Zoning Designation - Lucas Valley Environs Vacant

- | | | |
|--------------------|------------------------|-----|
| Parcel Boundary | Existing Zoning | RMP |
| Environs Vacant | A2 | R1 |
| City of San Rafael | A | RSP |
| | OA | |




Date: November 22nd, 2022
 Data Source: Marin County Community Development Agency
 This map is representational only. Data are not survey accurate.

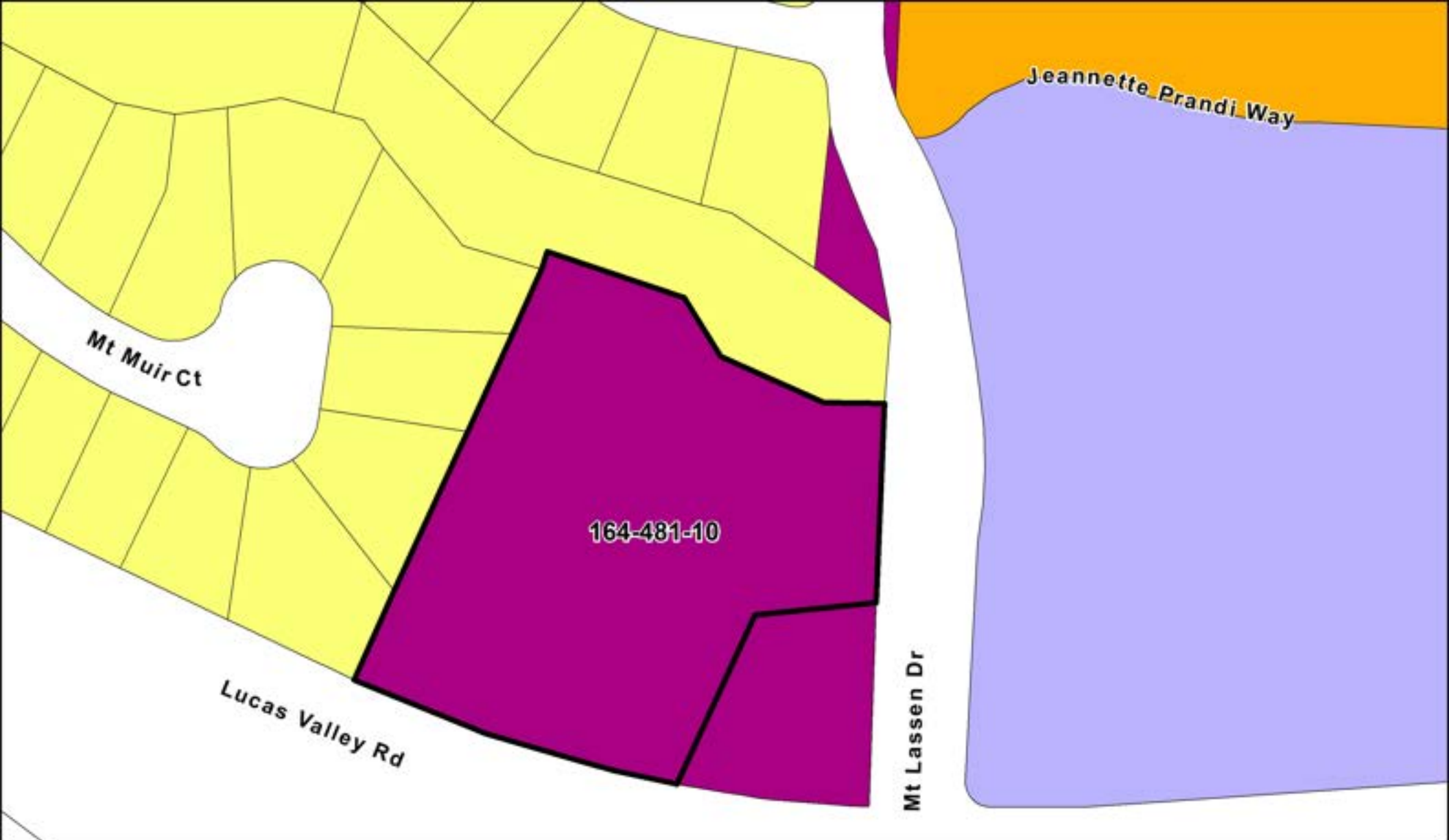


Proposed Zoning Designation - Lucas Valley Environs Vacant

- | | | |
|------------------------|------------------------|-----|
| Parcel Boundary | City of San Rafael | OA |
| Environs Vacant | Existing Zoning | RMP |
| Proposed Zoning | A2 | R1 |
| RMP-10 | A | RSP |
| RMP-5 | | |

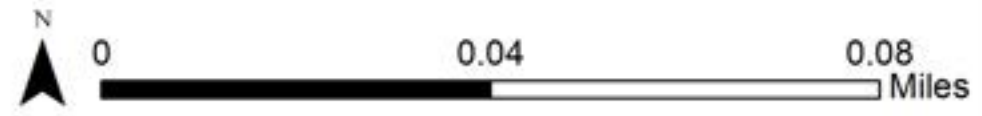


Date: November 22nd, 2022
 Data Source: Marin County Community Development Agency
 This map is representational only. Data are not survey accurate.

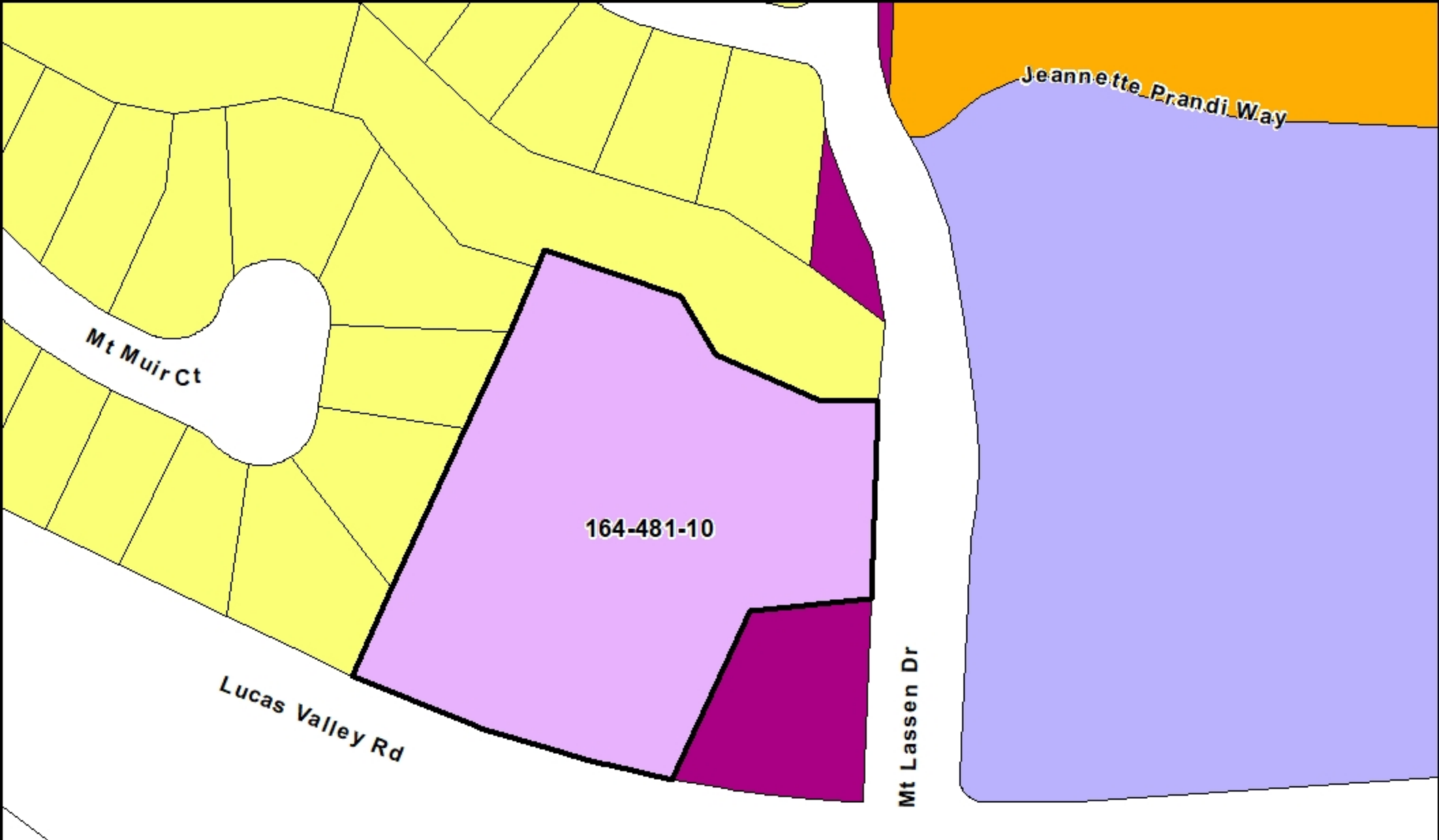


Existing Zoning Designation - Lucas Valley Office

- | | | |
|---------------------|------------------------|-----|
| Parcel Boundary | Existing Zoning | RMP |
| Lucas Valley Office | CP | R1 |
| | PF | |

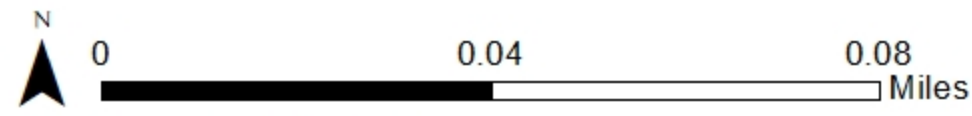


Date: November 22nd, 2022
 Data Source: Marin County Community Development Agency
 This map is representational only. Data are not survey accurate.

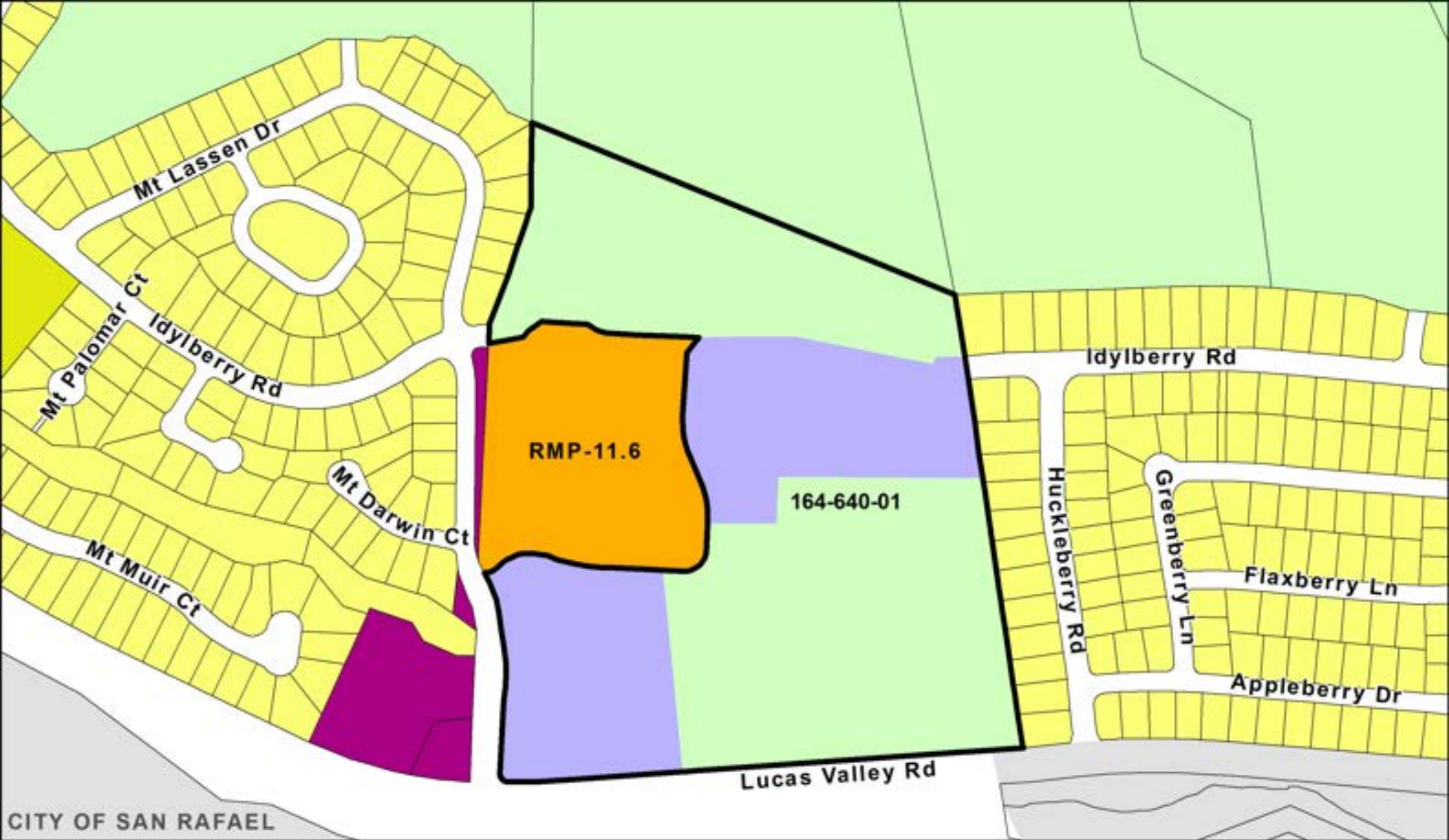


Proposed Zoning Designation - Lucas Valley Office

- | | |
|------------------------|------------------------|
| Parcel Boundary | Existing Zoning |
| Lucas Valley Office | CP |
| Proposed Zoning | PF |
| RMPC-25 | RMP |
| | R1 |




Date: November 22nd, 2022
 Data Source: Marin County Community Development Agency
 This map is representational only. Data are not survey accurate.



Existing Zoning Designation - Marin County Juvenile Hall

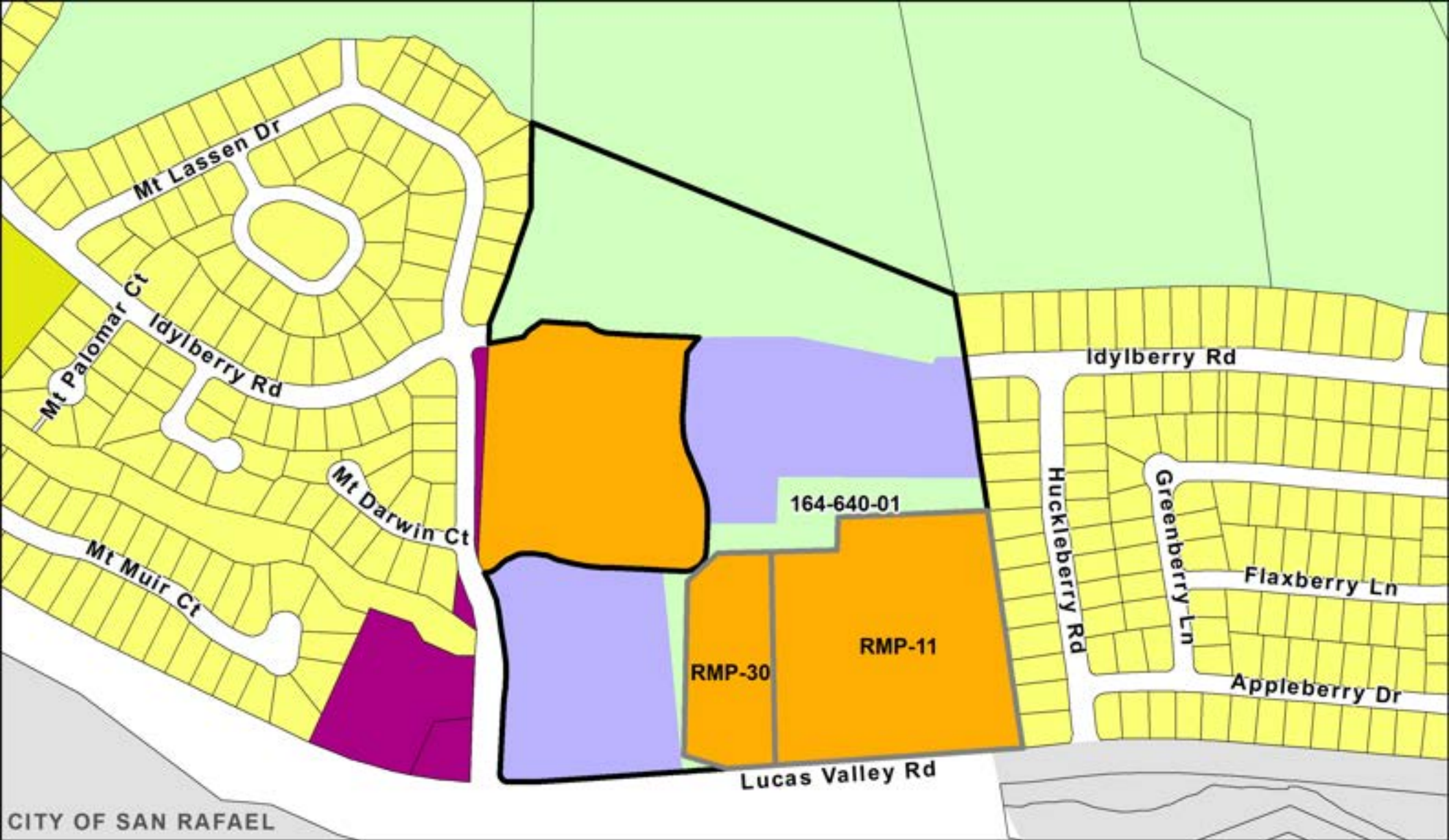
- | | | |
|--------------------|------------------------|-----|
| Parcel Boundary | Existing Zoning | RMP |
| Juvenile Hall | OA | R1 |
| City of San Rafael | CP | RSP |
| | PF | |



Date: November 22nd, 2022

Data Source: Marin County Community Development Agency

This map is representational only. Data are not survey accurate.

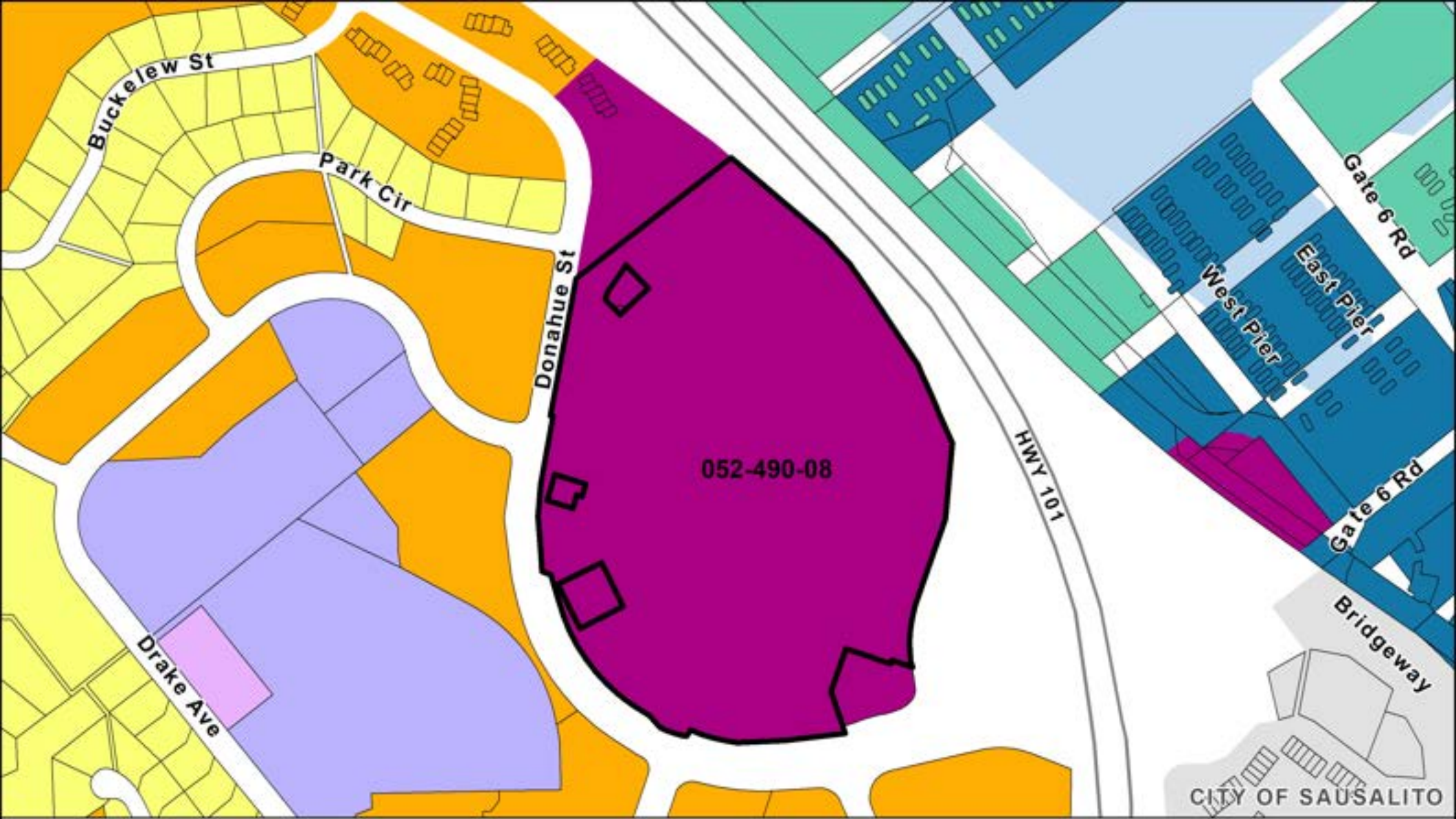


Proposed Zoning Designation - Marin County Juvenile Hall

- | | | |
|------------------------|------------------------|-----|
| Parcel Boundary | City of San Rafael | PF |
| Juvenile Hall | Existing Zoning | RMP |
| Proposed Zoning | OA | R1 |
| RMP-30 | CP | RSP |
| RMP-11 | | |



Date: November 22nd, 2022
 Data Source: Marin County Community Development Agency
 This map is representational only. Data are not survey accurate.

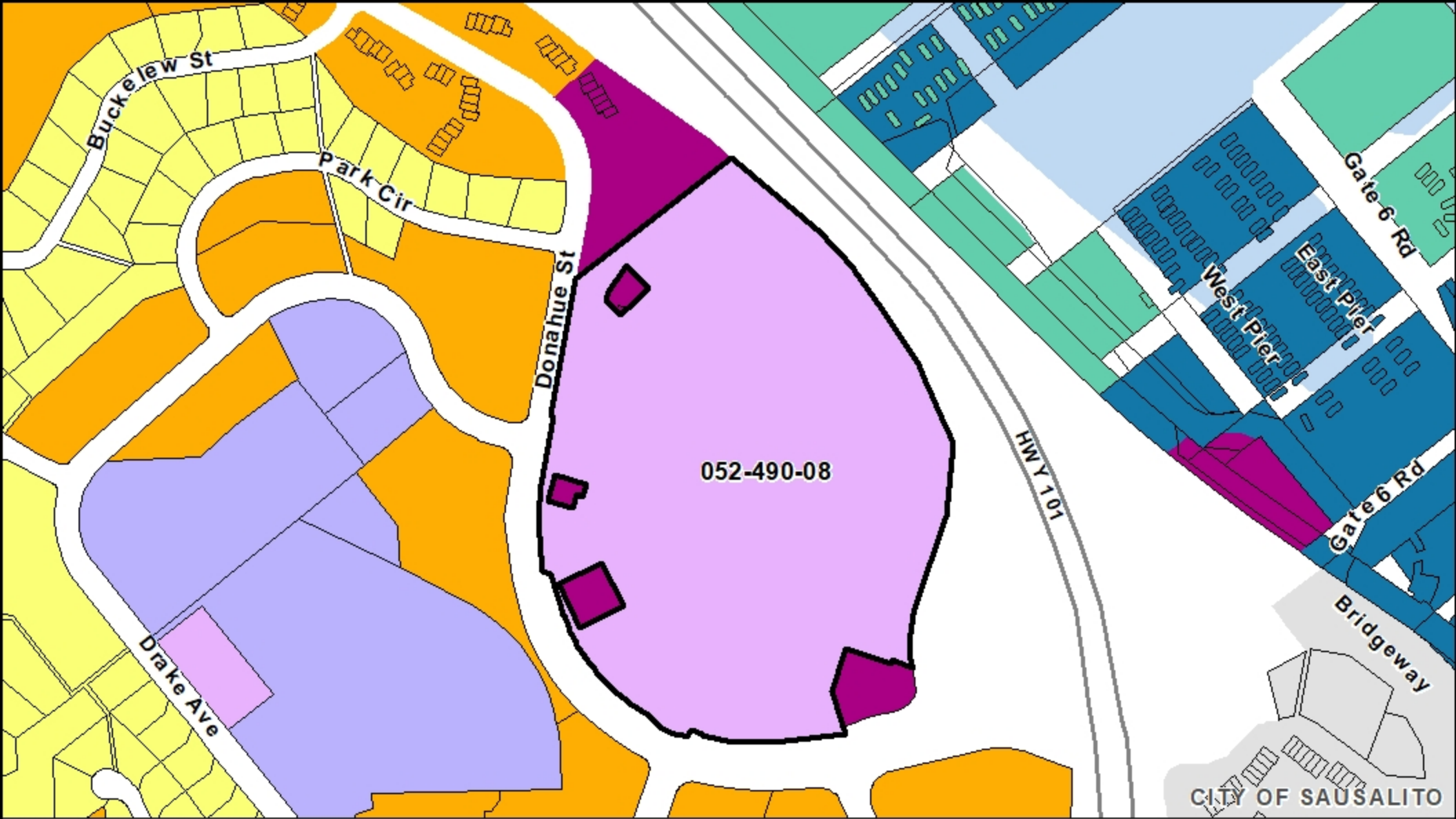


Existing Zoning Designation - Marin Gateway Center

- | | | |
|-------------------|------------------------|------|
| Parcel Boundary | Existing Zoning | RMPC |
| Gateway Center | RF | RMP |
| City of Sausalito | CP | R1 |
| | PF | RCR |

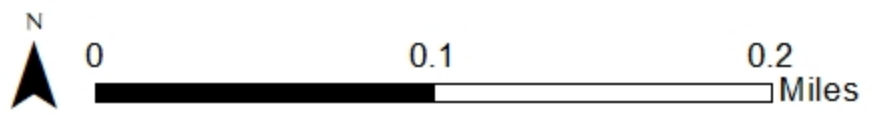


Date: November 22nd, 2022
 Data Source: Marin County Community Development Agency
 This map is representational only. Data are not survey accurate.

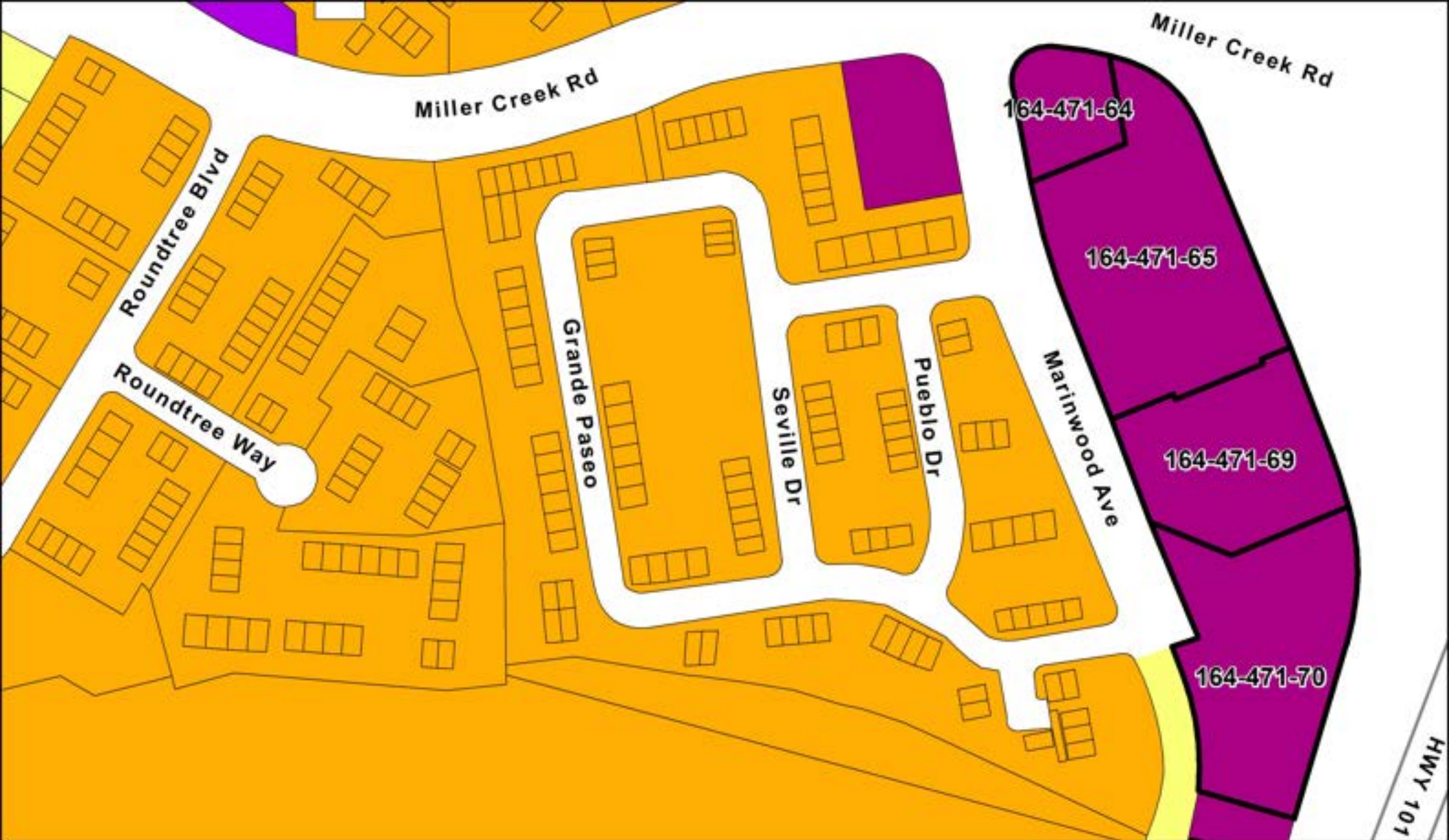


Proposed Zoning Designation - Marin Gateway Center

- | | | |
|------------------------|------------------------|------|
| Parcel Boundary | Existing Zoning | RMPC |
| Gateway Center | RF | RMP |
| City of Sausalito | CP | R1 |
| Proposed Zoning | PF | RCR |
| RMPC-25 | | |



Date: November 22nd, 2022
 Data Source: Marin County Community Development Agency
 This map is representational only. Data are not survey accurate.

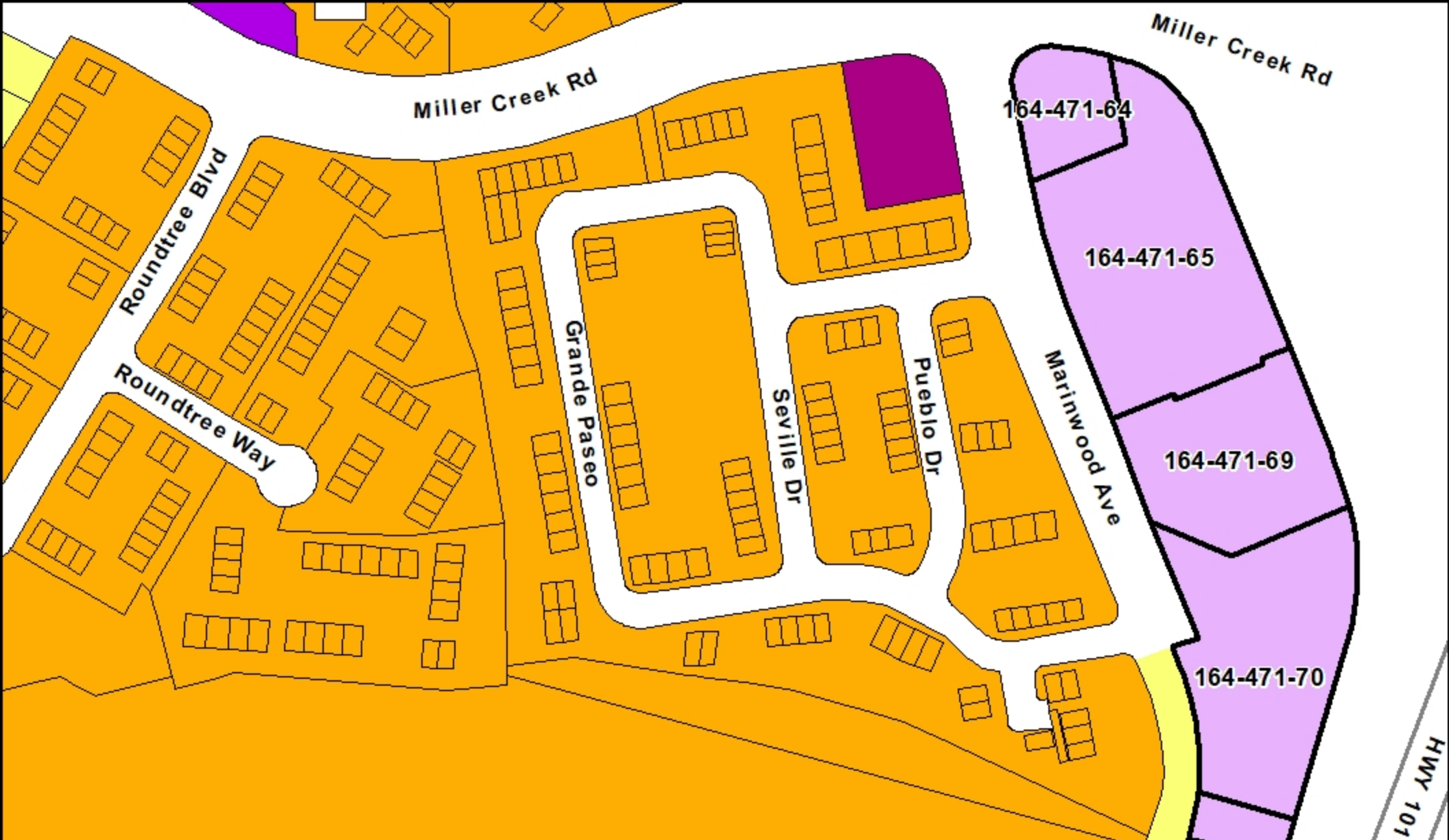


Existing Zoning Designation - Marinwood Plaza

- | | | |
|--|--|---|
|  Parcel Boundary | Existing Zoning |  RMP |
|  Marinwood Plaza |  AP |  R1 |
| |  CP | |

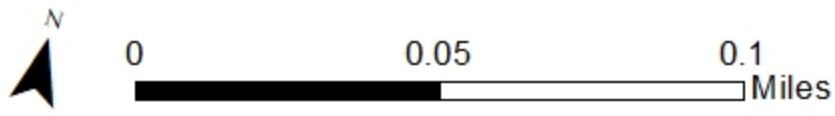


Date: November 22nd, 2022
 Data Source: Marin County Community Development Agency
 This map is representational only. Data are not survey accurate.

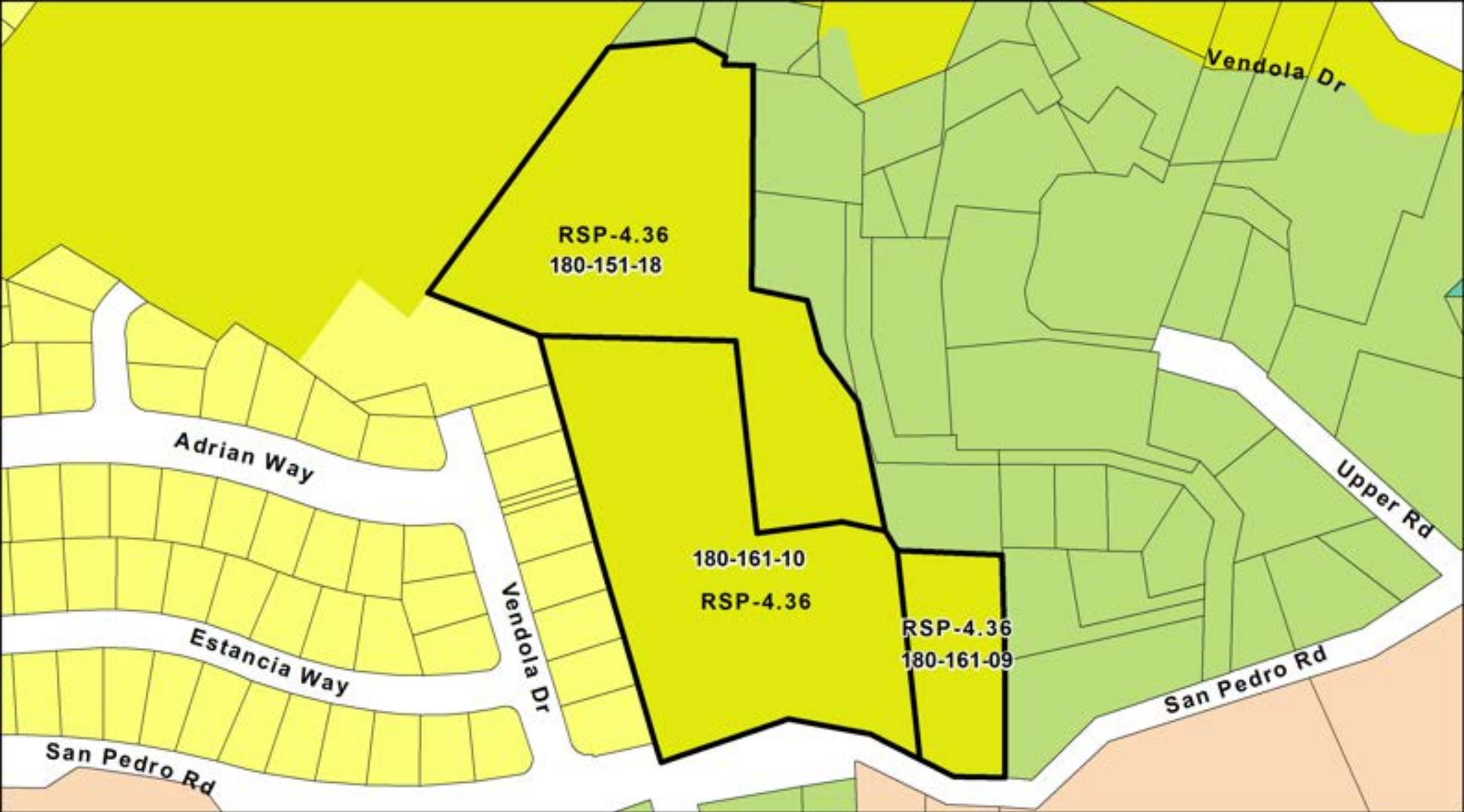


Proposed Zoning Designation - Marinwood Plaza

- | | | |
|------------------------|------------------------|-----|
| Parcel Boundary | Existing Zoning | RMP |
| Marinwood Plaza | AP | R1 |
| Proposed Zoning | CP | |
| RMPC-20 | | |




Date: November 22nd, 2022
 Data Source: Marin County Community Development Agency
 This map is representational only. Data are not survey accurate.

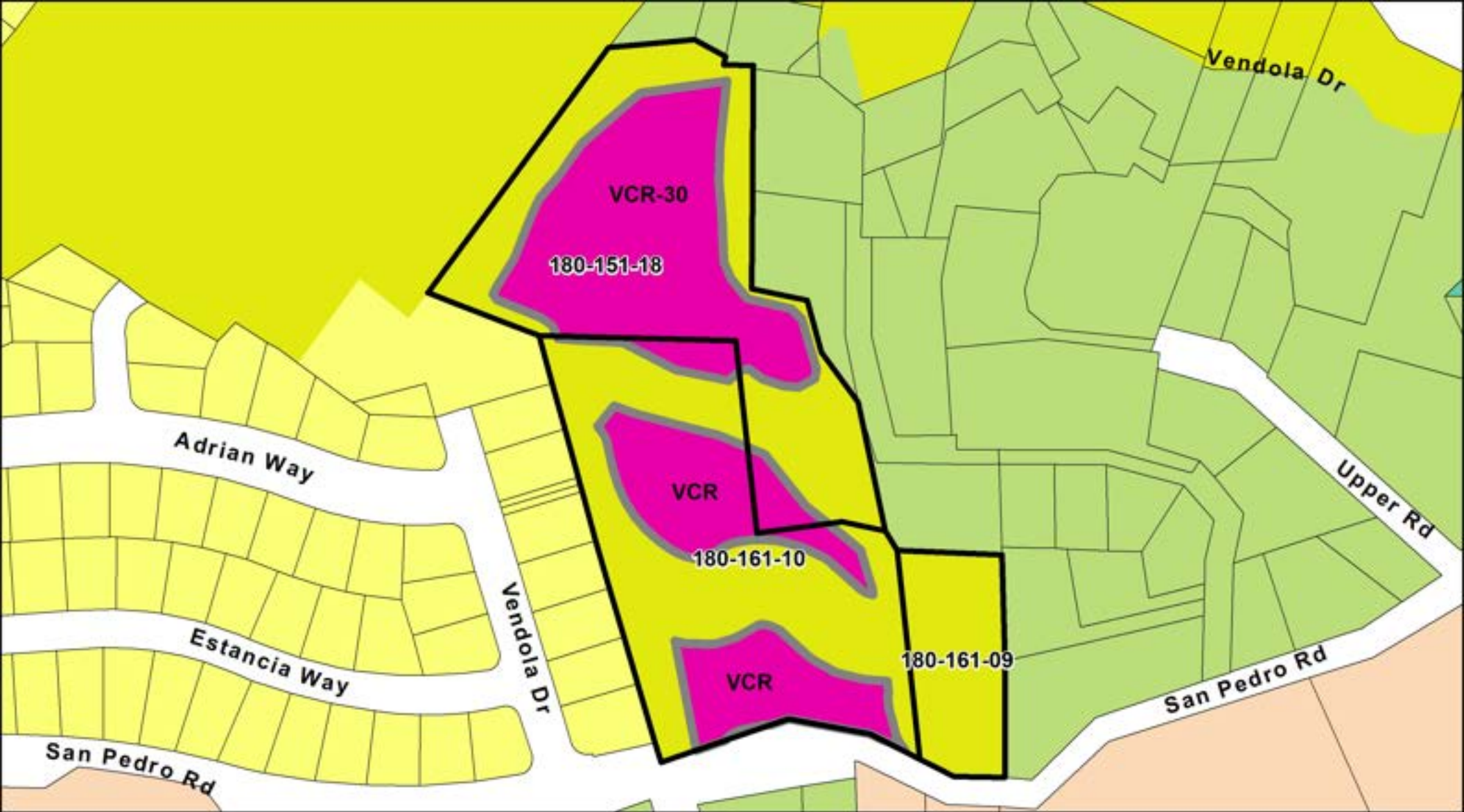


Existing Zoning Designation - McPhail School

- | | | |
|--|--|---|
|  Parcel Boundary | Existing Zoning |  R1 |
|  McPhail School |  A2 |  RSP |
| |  RE |  RCR |

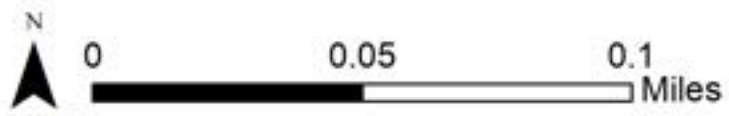


Date: November 22nd, 2022
 Data Source: Marin County Community Development Agency
 This map is representational only. Data are not survey accurate.

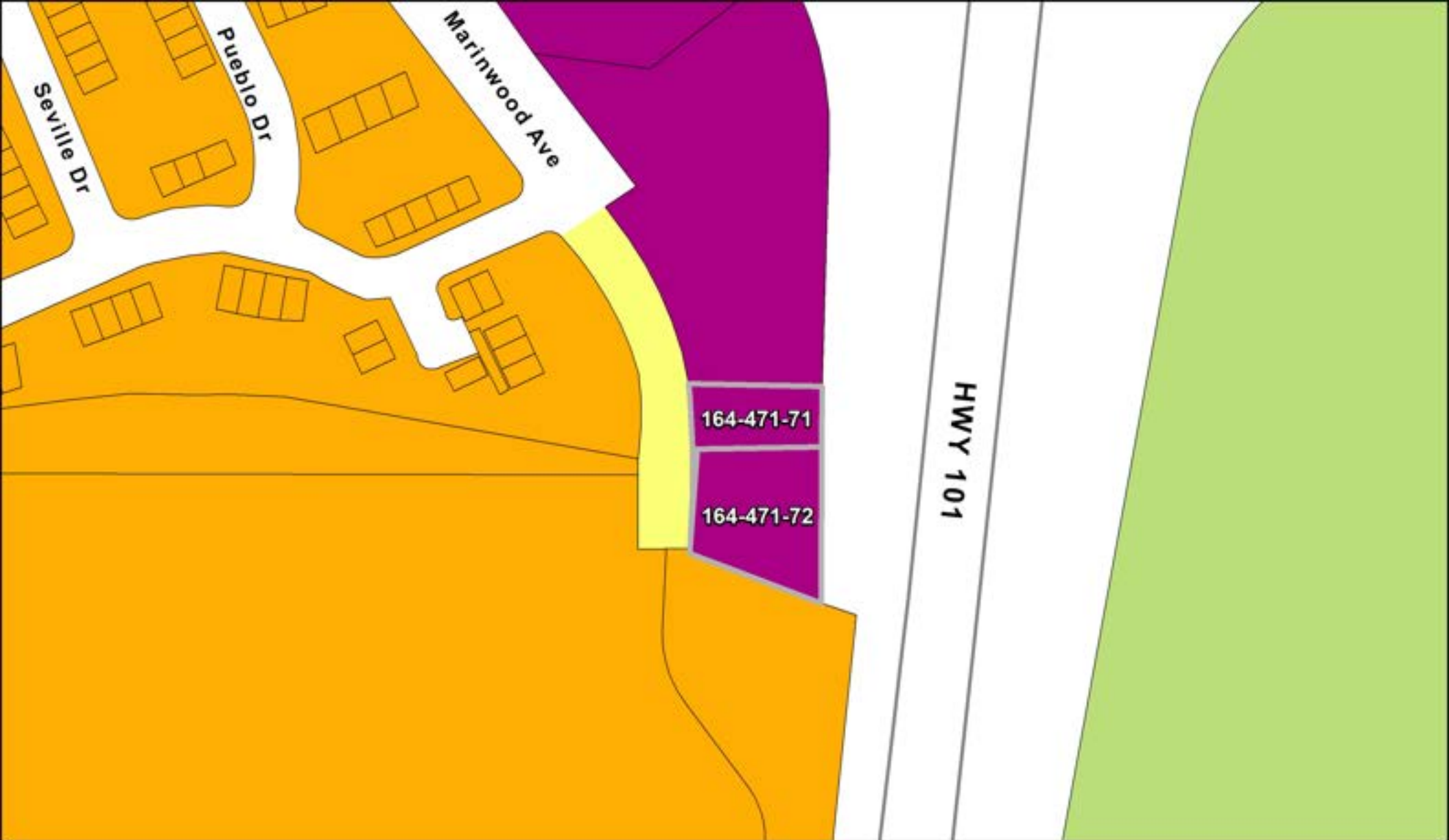


Proposed Zoning Designation - McPhail School

- | | | |
|------------------------|------------------------|-----|
| Parcel Boundary | Existing Zoning | R1 |
| McPhail School | A2 | RSP |
| Proposed Zoning | RE | RCR |
| VCR | | |
| VCR-30 | | |



Date: November 22nd, 2022
 Data Source: Marin County Community Development Agency
 This map is representational only. Data are not survey accurate.



Existing Zoning Designation - Miller Creek School District (Marinwood Adjacent)

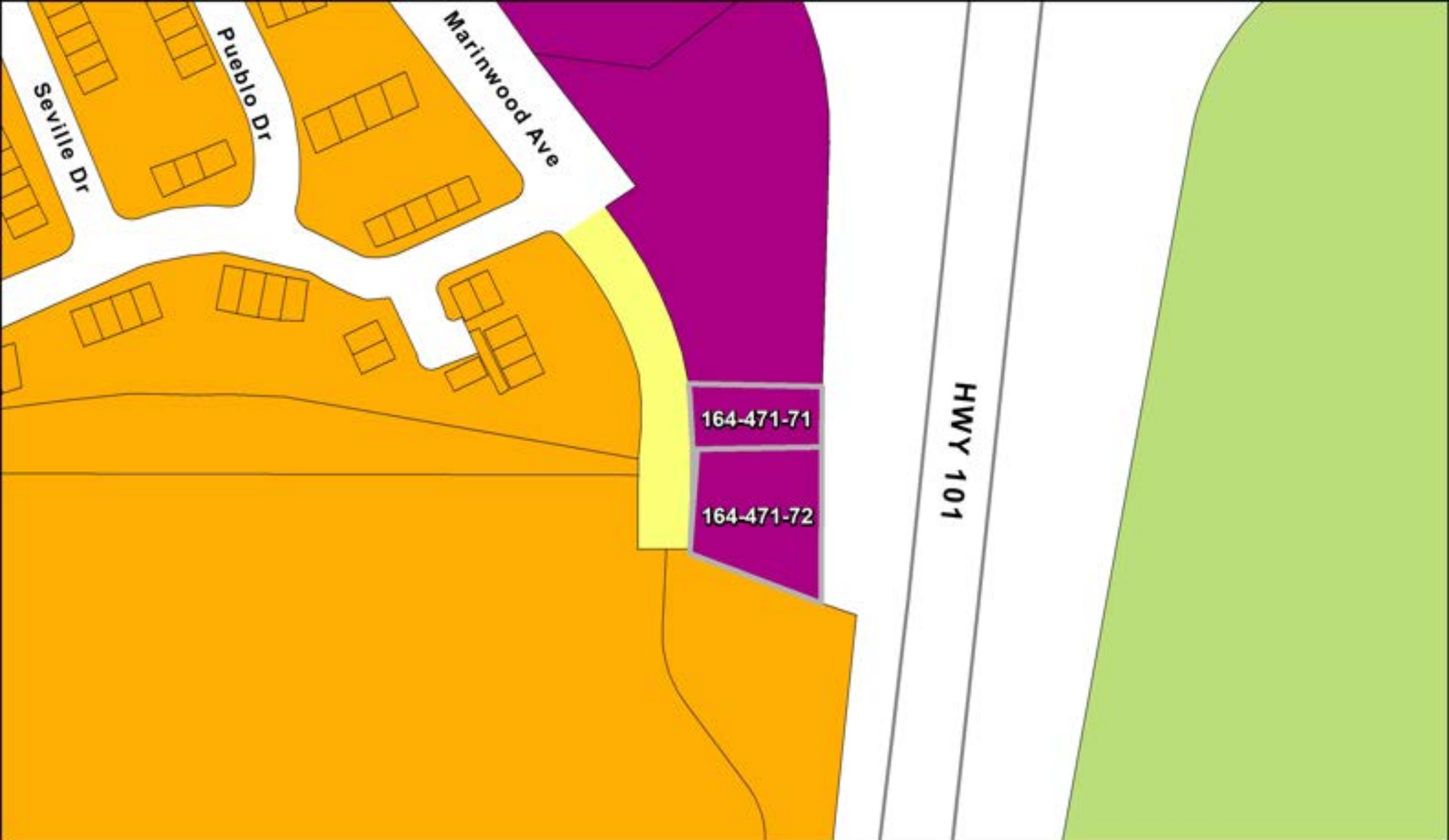
- | | | |
|-----------------|------------------------|-----|
| School District | Existing Zoning | RMP |
| Parcel Boundary | A2 | R1 |
| | CP | |



Date: November 22nd, 2022


Data Source: Marin County Community Development Agency

This map is representational only. Data are not survey accurate.

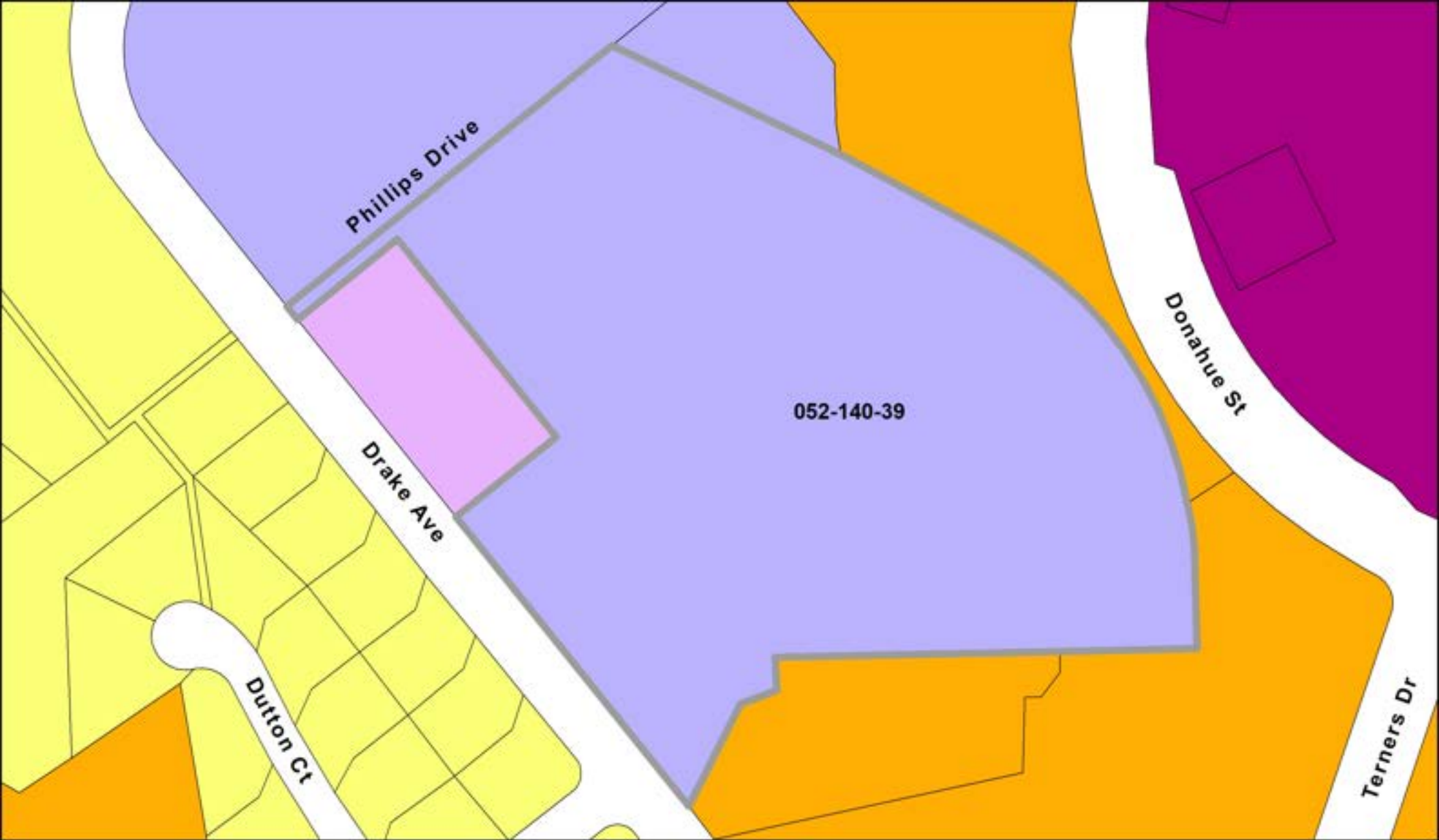


Proposed Zoning Designation - Miller Creek School District (Marinwood Adjacent)

- | | | |
|------------------------|------------------------|-----|
| School District | Existing Zoning | RMP |
| Parcel Boundary | A2 | R1 |
| Proposed Zoning | CP | |
| CP-20 | | |



Date: November 22nd, 2022
 Data Source: Marin County Community Development Agency
 This map is representational only. Data are not survey accurate.

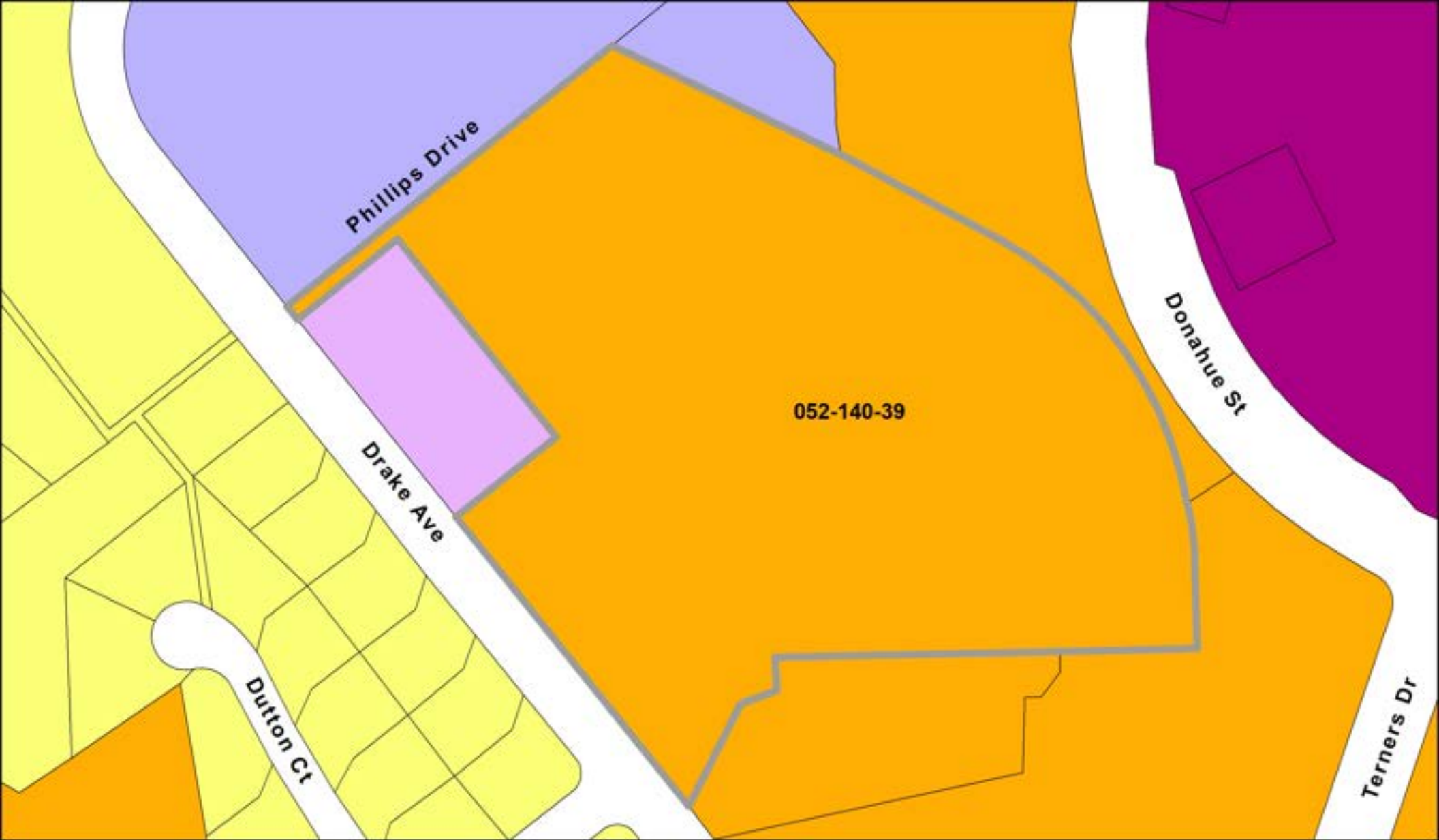


Existing Zoning Designation - MLK Academy School

- | | | |
|-----------------|------------------------|------|
| School | Existing Zoning | RMPC |
| Parcel Boundary | CP | RMP |
| | PF | R1 |

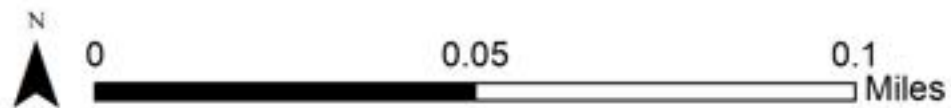


Date: November 22nd, 2022
 Data Source: Marin County Community Development Agency
 This map is representational only. Data are not survey accurate.



Proposed Zoning Designation - MLK Academy School

- | | | |
|------------------------|------------------------|------|
| School | Existing Zoning | RMPC |
| Parcel Boundary | CP | RMP |
| Proposed Zoning | PF | R1 |
| RMP-4 | | |



Date: November 22nd, 2022
 Data Source: Marin County Community Development Agency
 This map is representational only. Data are not survey accurate.



Existing Zoning Designation - Nicasio Corp Yard - County






- | | |
|---|---|
|  Parcel Boundary | Existing Zoning |
|  Corp Yard |  ARP |
| |  OA |



Date: November 22nd, 2022
Data Source: Marin County Community Development Agency
This map is representational only. Data are not survey accurate.

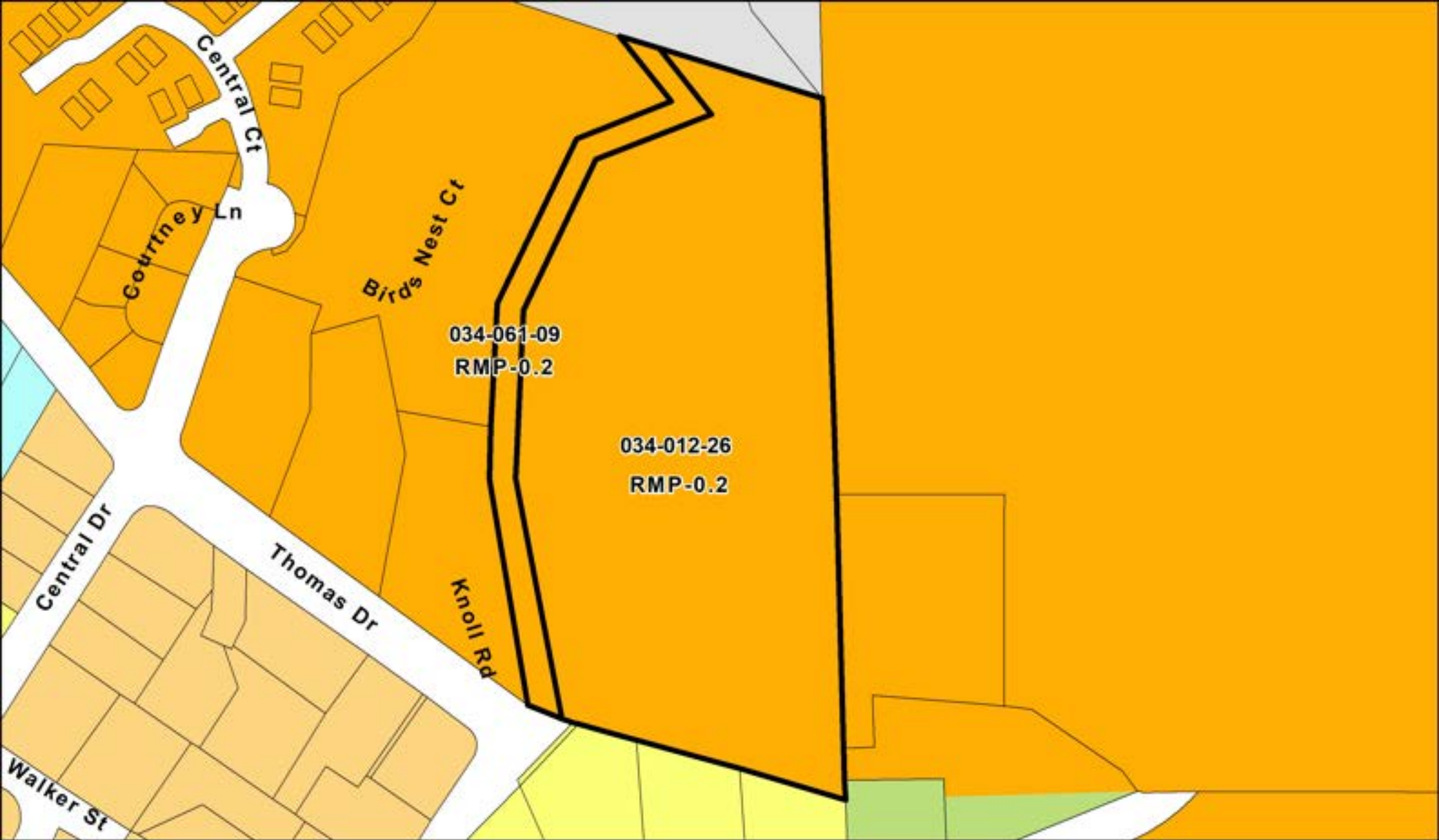


Proposed Zoning Designation - Nicasio Corp Yard - County




- | | |
|---|---|
|  Parcel Boundary | Existing Zoning |
|  Corp Yard |  ARP |
| Proposed Zoning |  OA |
|  RMP-20 | |



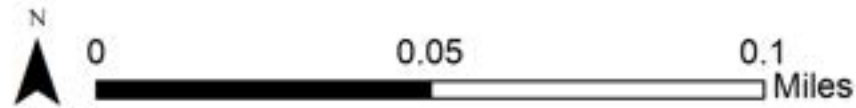
Date: November 22nd, 2022
 Data Source: Marin County Community Development Agency
 This map is representational only. Data are not survey accurate.



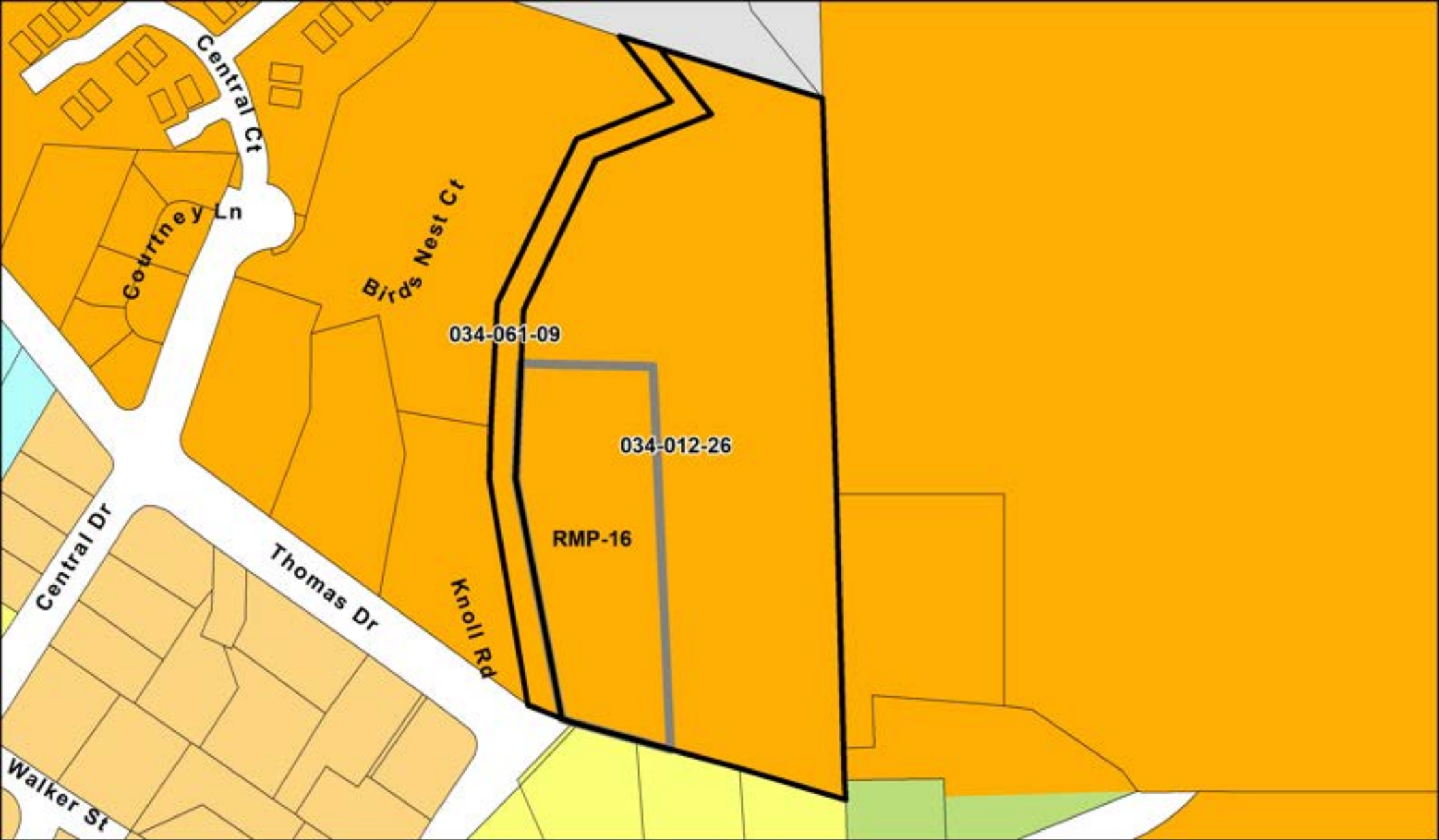
Existing Zoning Designation - North Knoll Rd/Saint Thomas Dr

-  Parcel Boundary
-  North Knoll Rd
-  Town of Corte Madera











- | | |
|--|---|
| Existing Zoning |  RMP |
|  A2 |  R1 |
|  OP |  R2 |
|  RA | |

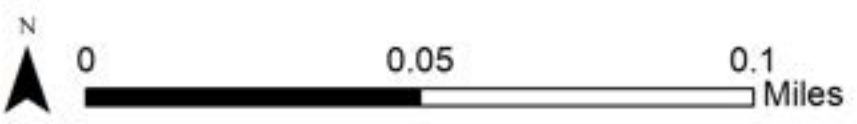


Date: November 22nd, 2022
 Data Source: Marin County Community Development Agency
 This map is representational only. Data are not survey accurate.

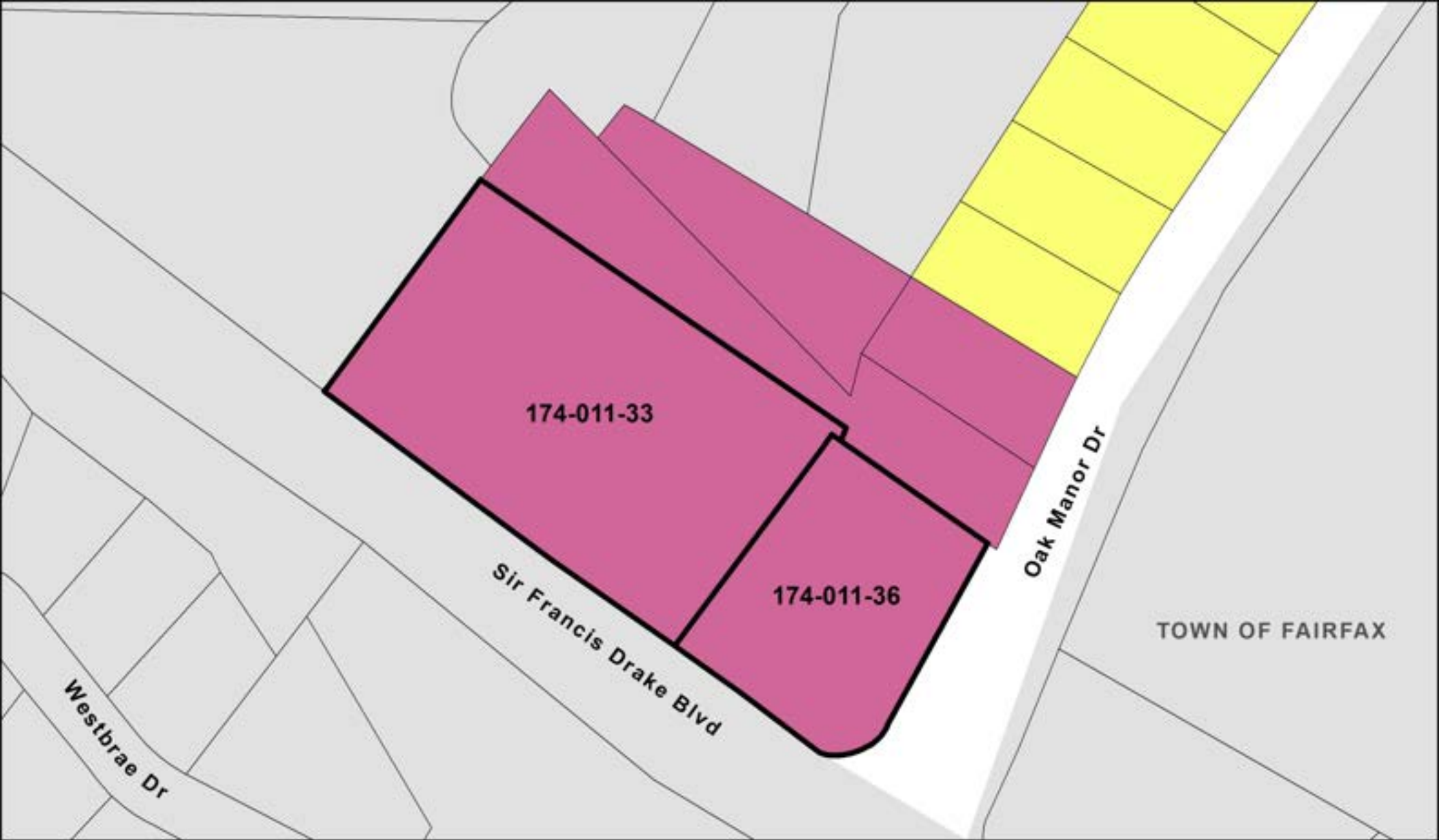


Proposed Zoning Designation - North Knoll Rd/Saint Thomas Dr


-  Parcel Boundary
-  North Knoll Rd
- Proposed Zoning**
-  RMP-16
-  Town of Corte Madera
- Existing Zoning**
-  A2
-  OP
-  RA
-  RMP
-  R1
-  R2

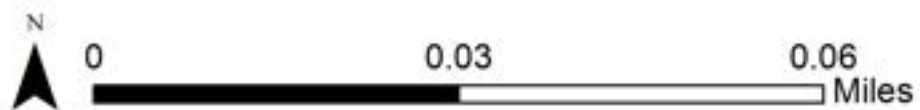


Date: November 22nd, 2022
 Data Source: Marin County Community Development Agency
 This map is representational only. Data are not survey accurate.



Existing Zoning Designation - Oak Manor

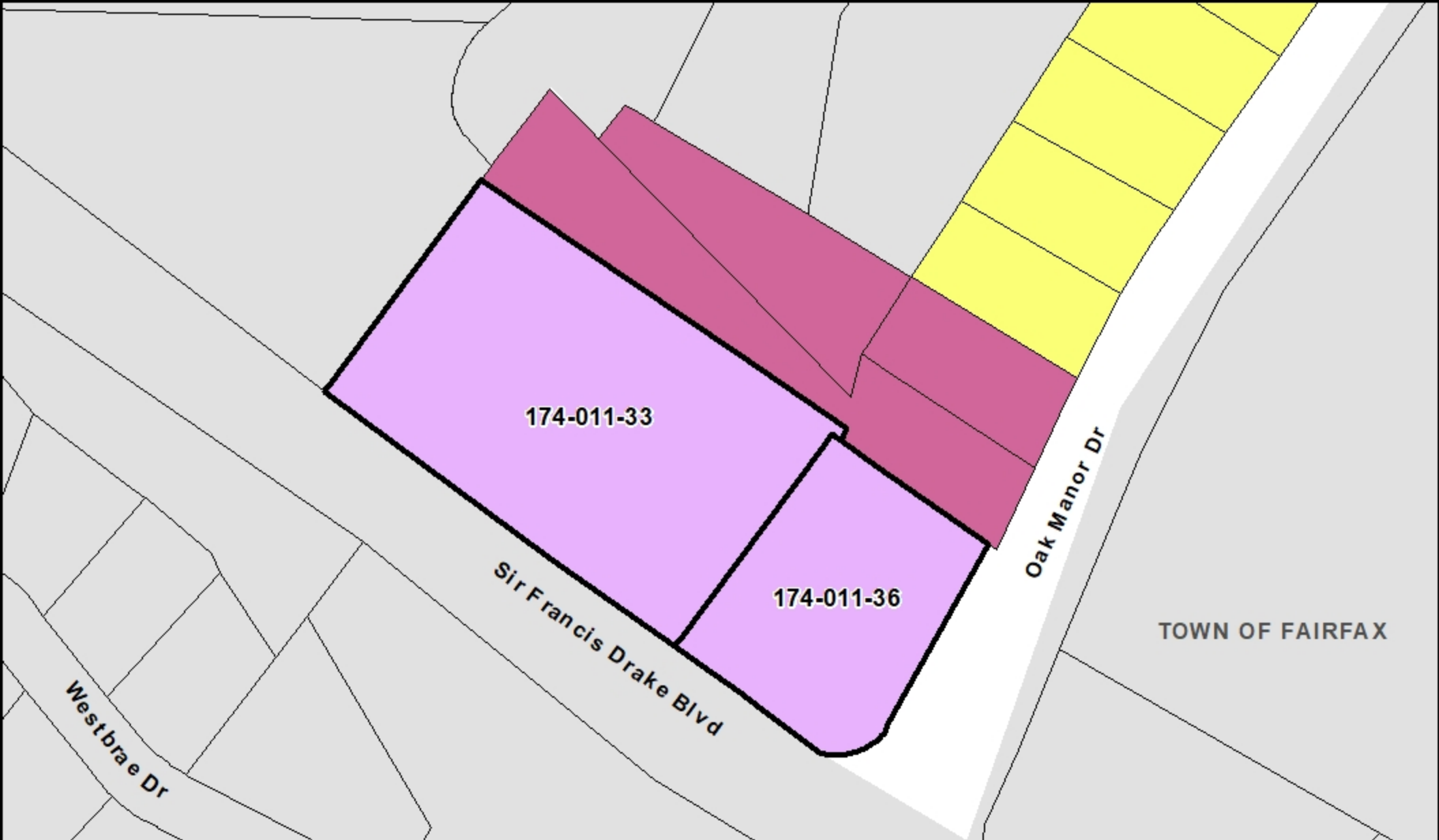
- | | |
|--|--|
|  Parcel Boundary | Existing Zoning |
|  Oak Manor |  R1 |
|  Town of Fairfax |  C1 |



Date: November 22nd, 2022

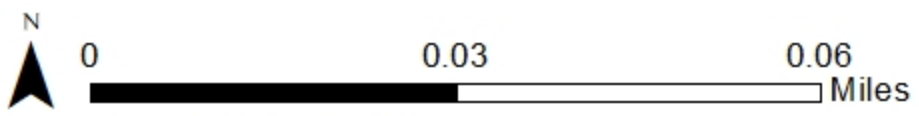
Data Source: Marin County Community Development Agency

This map is representational only. Data are not survey accurate.

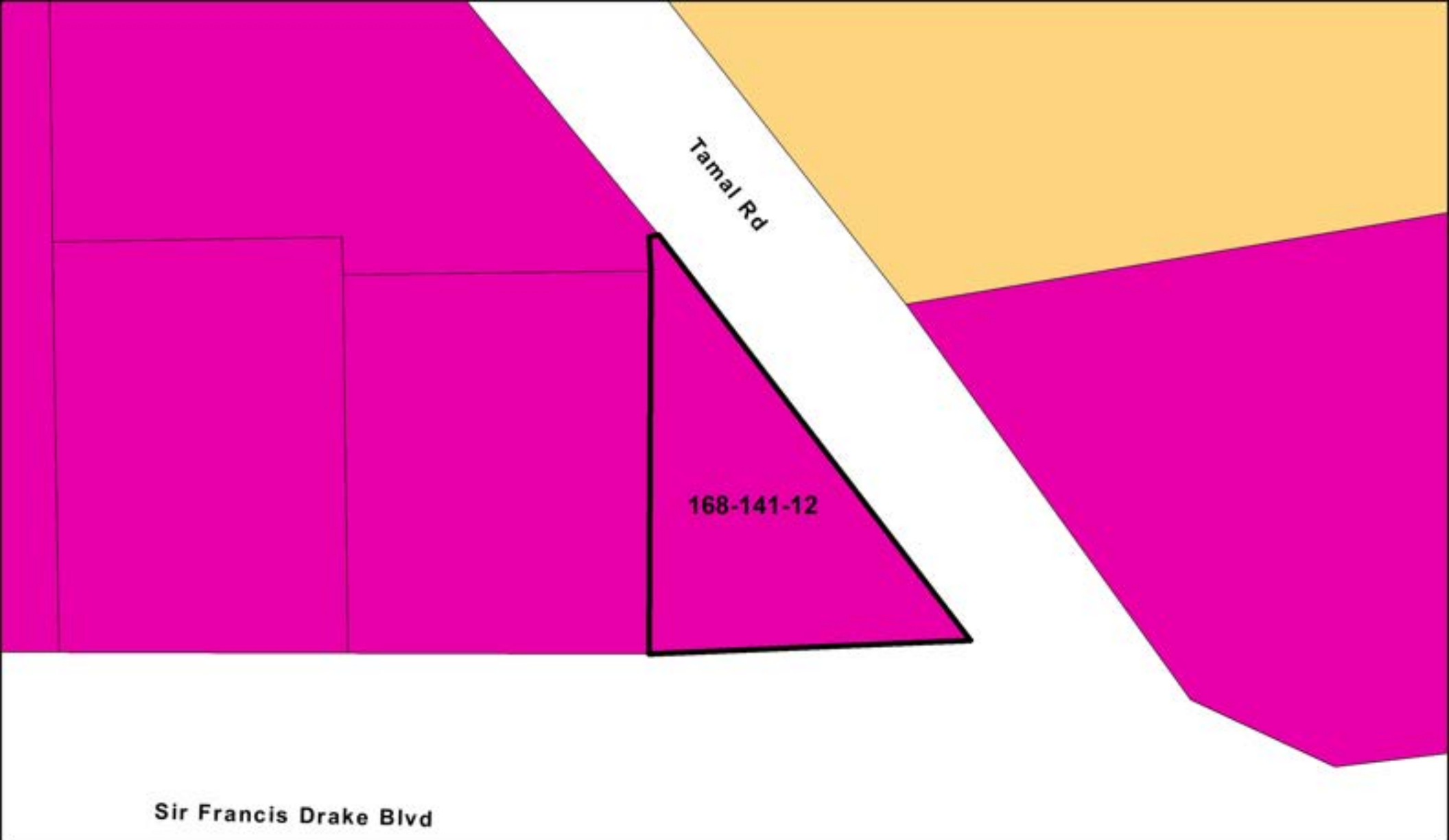


Proposed Zoning Designation - Oak Manor

-  Parcel Boundary
-  Oak Manor
-  Town of Fairfax
- Proposed Zoning**
-  RMPC-23
- Existing Zoning**
-  R1
-  C1







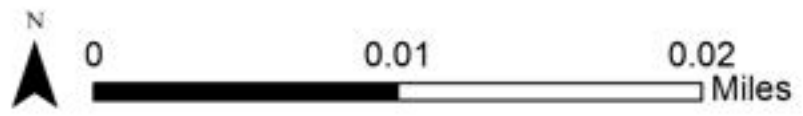
Date: November 22nd, 2022
 Data Source: Marin County Community Development Agency
 This map is representational only. Data are not survey accurate.



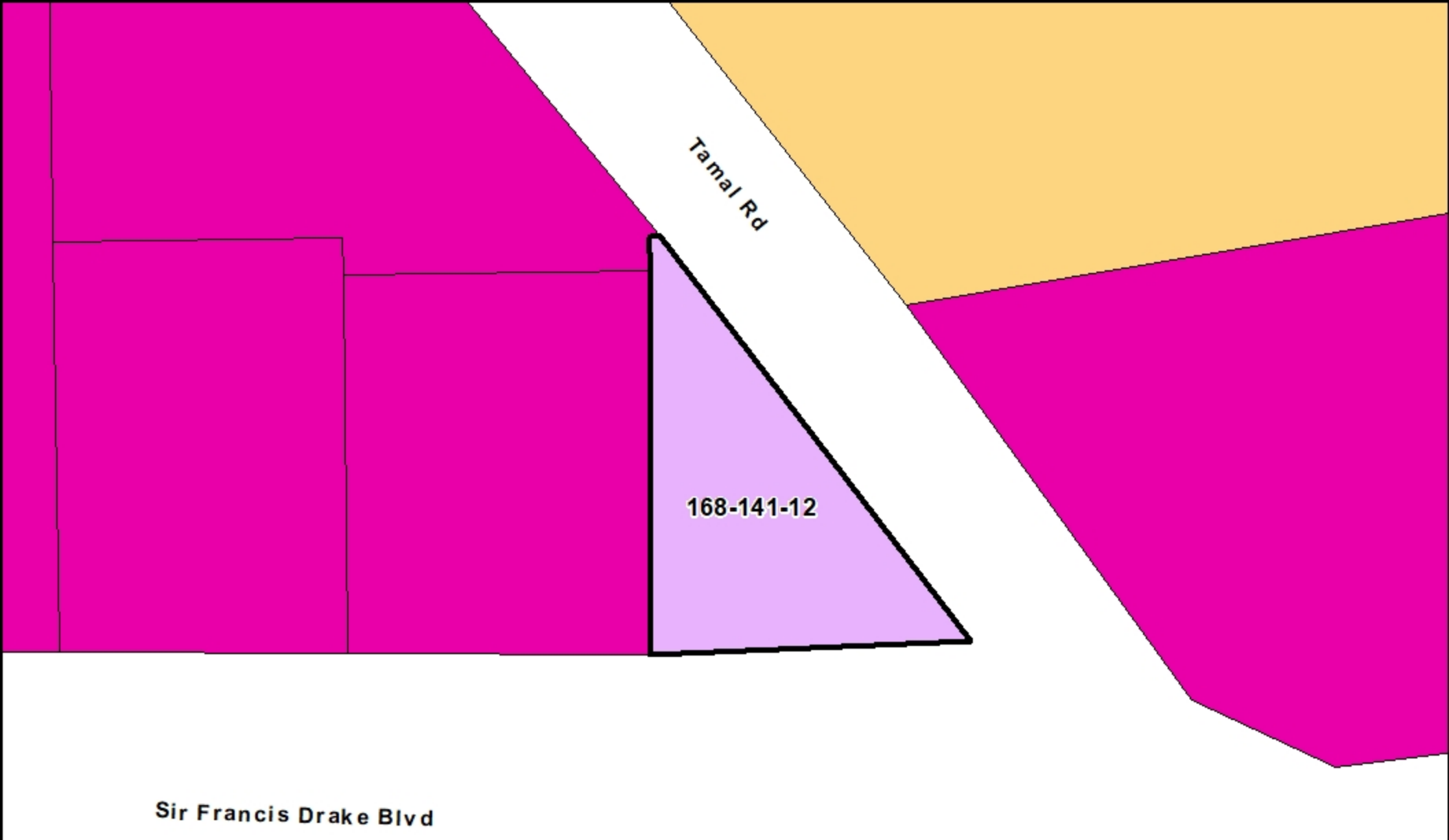
Sir Francis Drake Blvd

Existing Zoning Designation - Office Forest Knolls

- | | |
|--|---|
|  Parcel Boundary | Existing Zoning |
|  Office Forest Knolls |  RA |
| |  VCR |

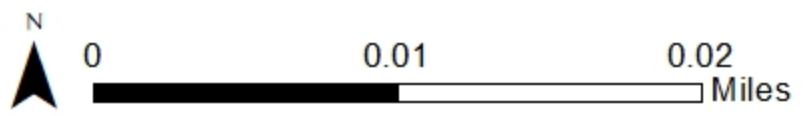


Date: November 22nd, 2022
Data Source: Marin County Community Development Agency
This map is representational only. Data are not survey accurate.

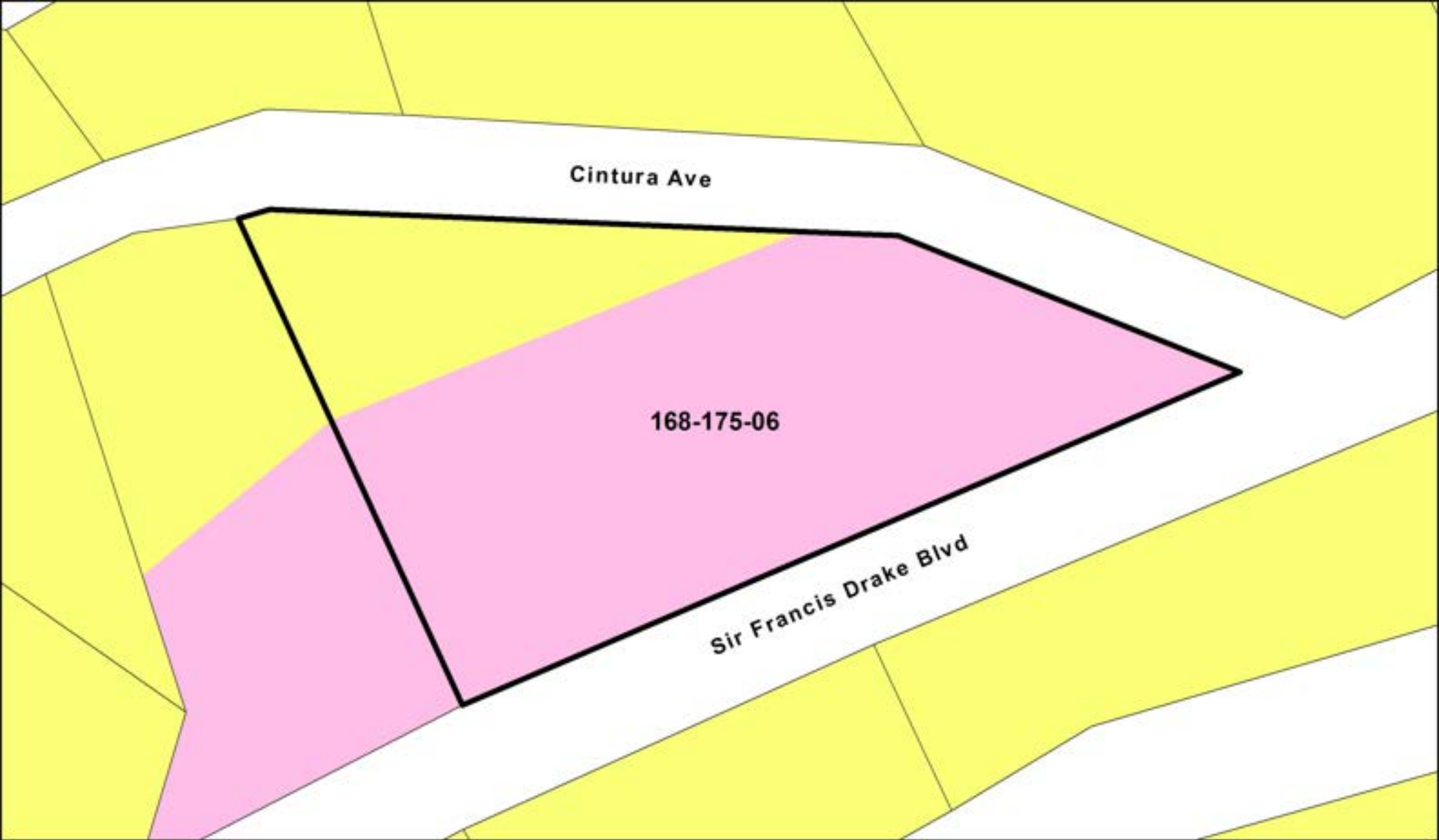


Proposed Zoning Designation - Office Forest Knolls

- | | |
|------------------------|------------------------|
| Parcel Boundary | Existing Zoning |
| Office Forest Knolls | RA |
| Proposed Zoning | VCR |
| RMPC-20 | |




Date: November 22nd, 2022
 Data Source: Marin County Community Development Agency
 This map is representational only. Data are not survey accurate.

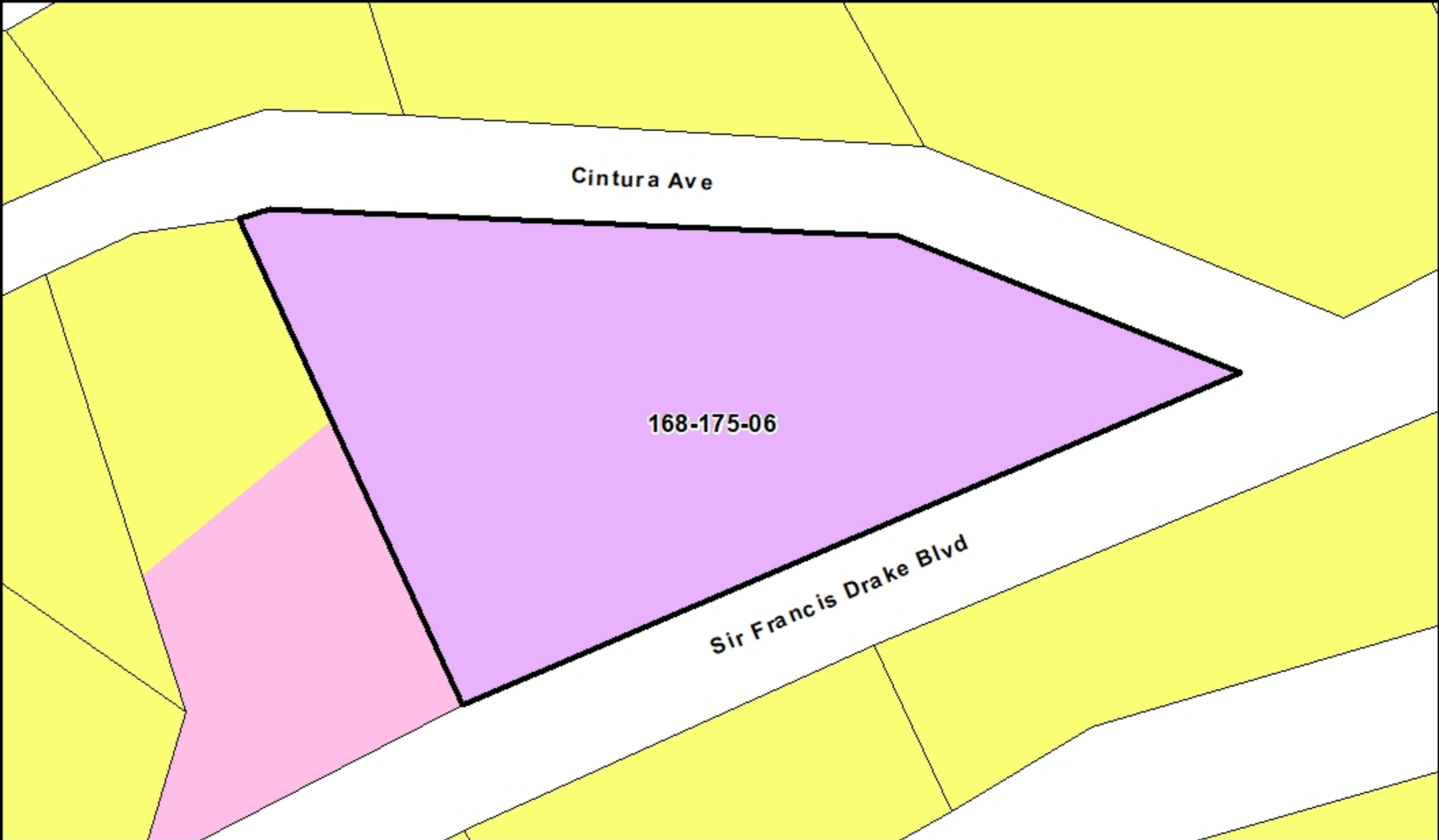


Existing Zoning Designation - Office Lagunitas 1






- | | |
|---|--|
|  Parcel Boundary | Existing Zoning |
|  Office Lagunitas 1 |  H1 |
| |  R1 |

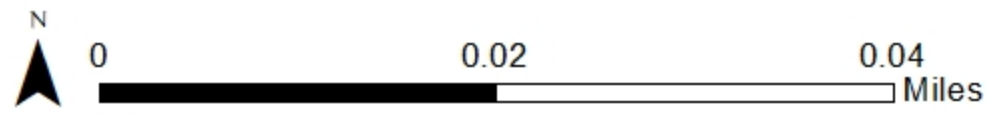


Date: November 22nd, 2022
Data Source: Marin County Community Development Agency
This map is representational only. Data are not survey accurate.

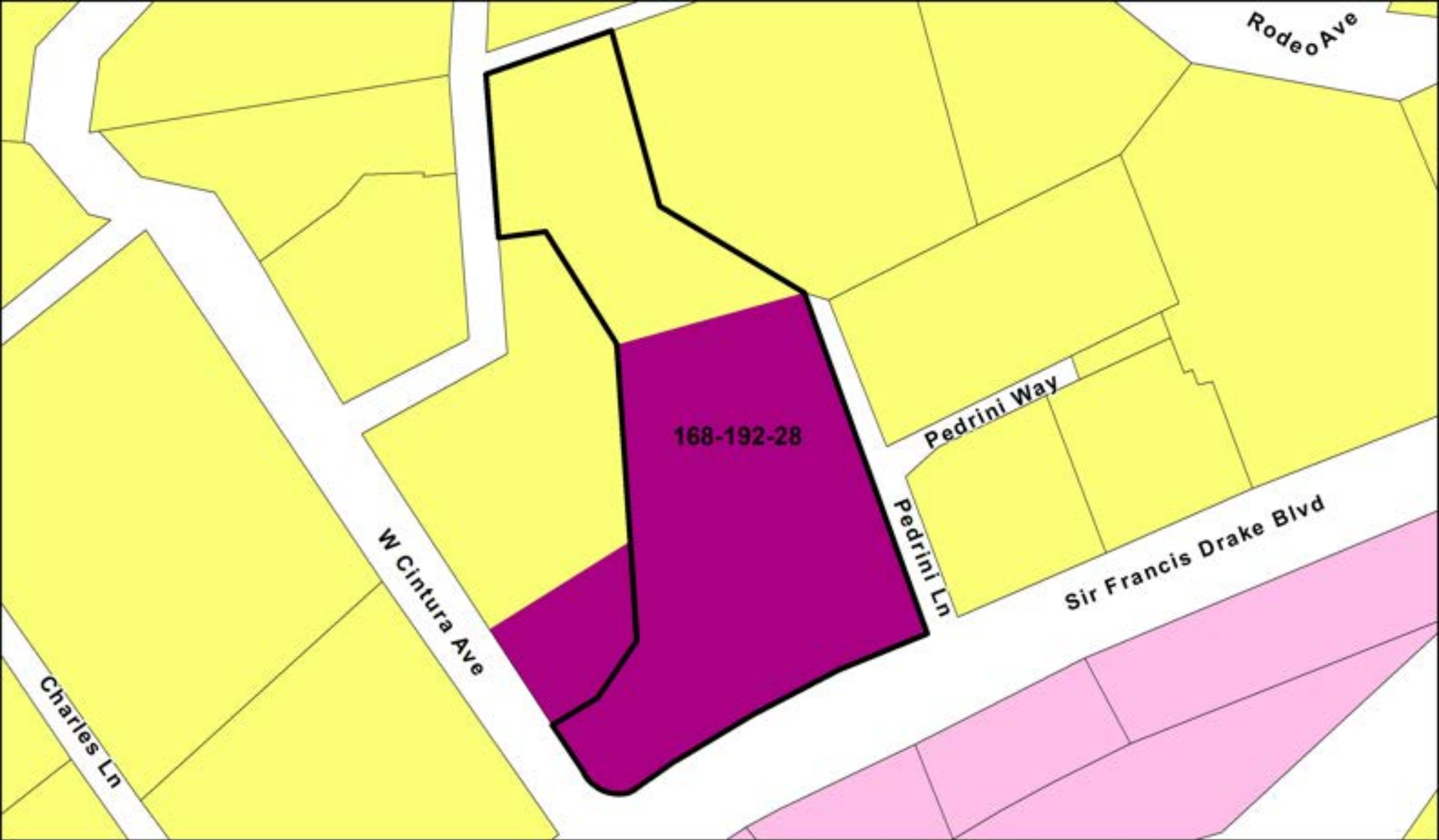


Proposed Zoning Designation - Office Lagunitas 1






- | | |
|---|--|
|  Parcel Boundary | Existing Zoning |
|  Office Lagunitas 1 |  H1 |
| Proposed Zoning |  R1 |
|  RMPC-20 | |




Date: November 22nd, 2022
 Data Source: Marin County Community Development Agency
 This map is representational only. Data are not survey accurate.

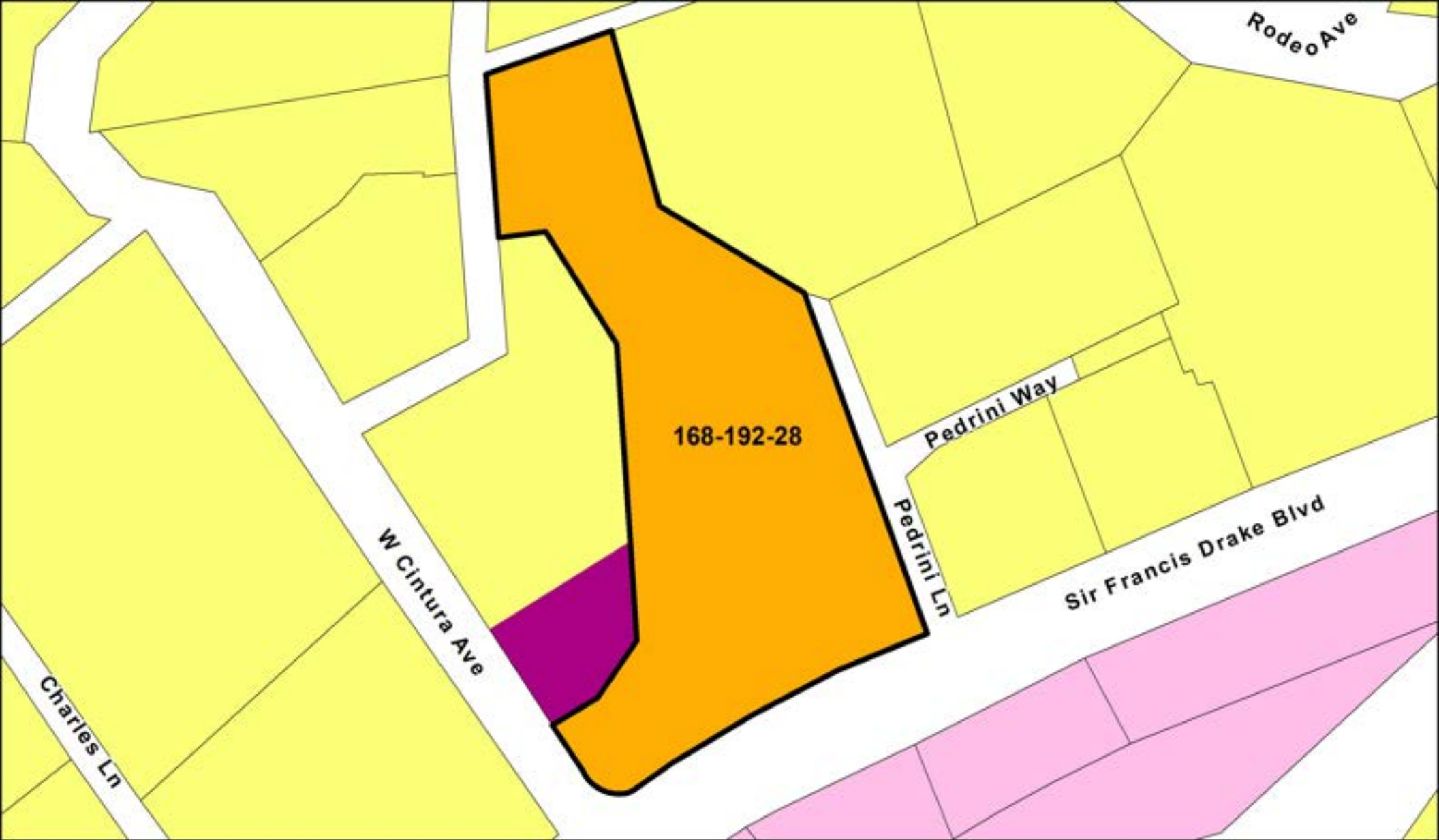


Existing Zoning Designation - Office Lagunitas 2

- | | |
|--|--|
|  Parcel Boundary | Existing Zoning |
|  Office Lagunitas 2 |  H1 |
| |  CP |
| |  R1 |




Date: November 22nd, 2022
 Data Source: Marin County Community Development Agency
 This map is representational only. Data are not survey accurate.

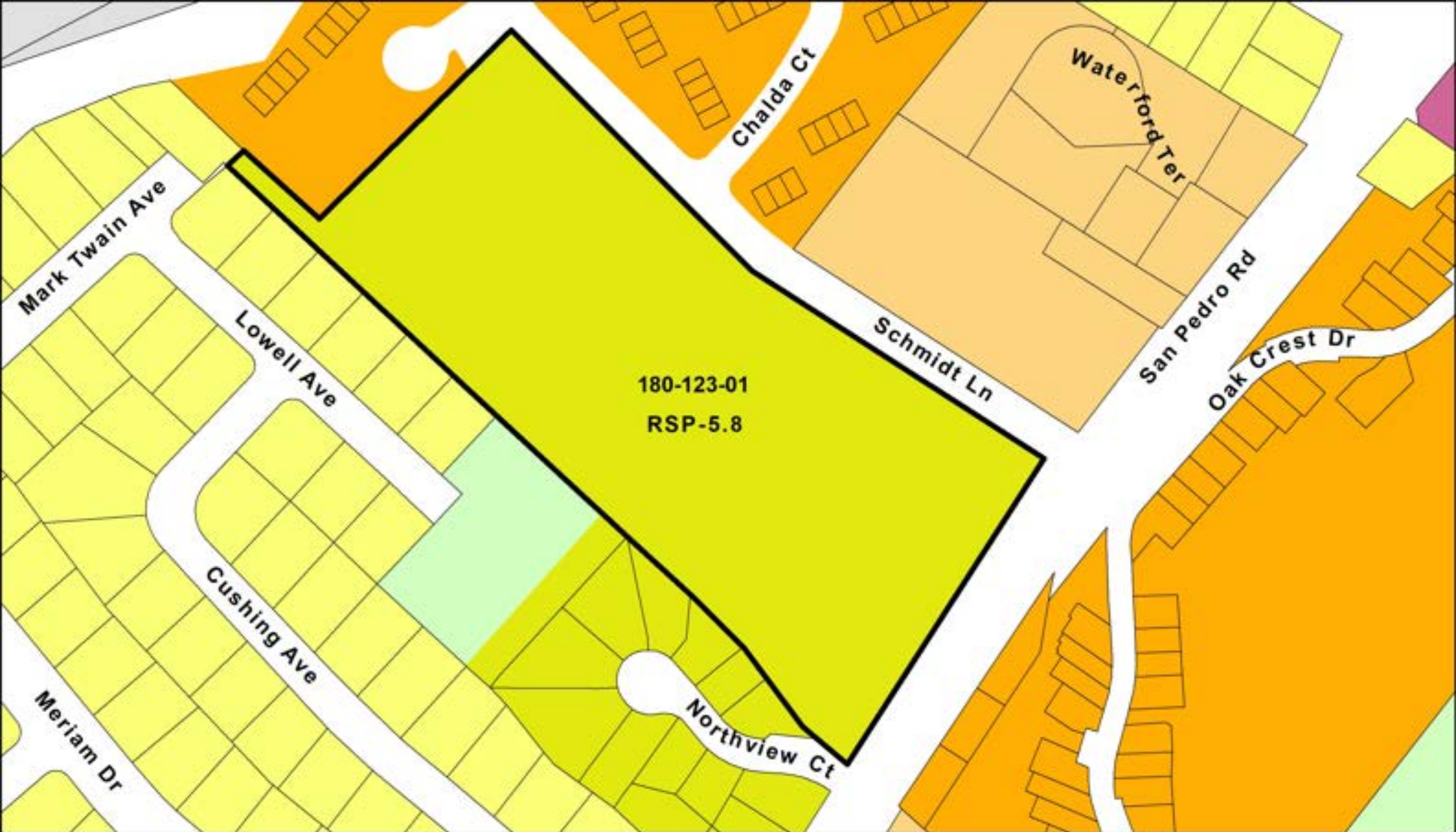


Proposed Zoning Designation - Office Lagunitas 2

- | | |
|------------------------|------------------------|
| Parcel Boundary | Existing Zoning |
| Office Lagunitas 2 | H1 |
| Proposed Zoning | CP |
| RMP-20 | R1 |




Date: November 22nd, 2022
 Data Source: Marin County Community Development Agency
 This map is representational only. Data are not survey accurate.

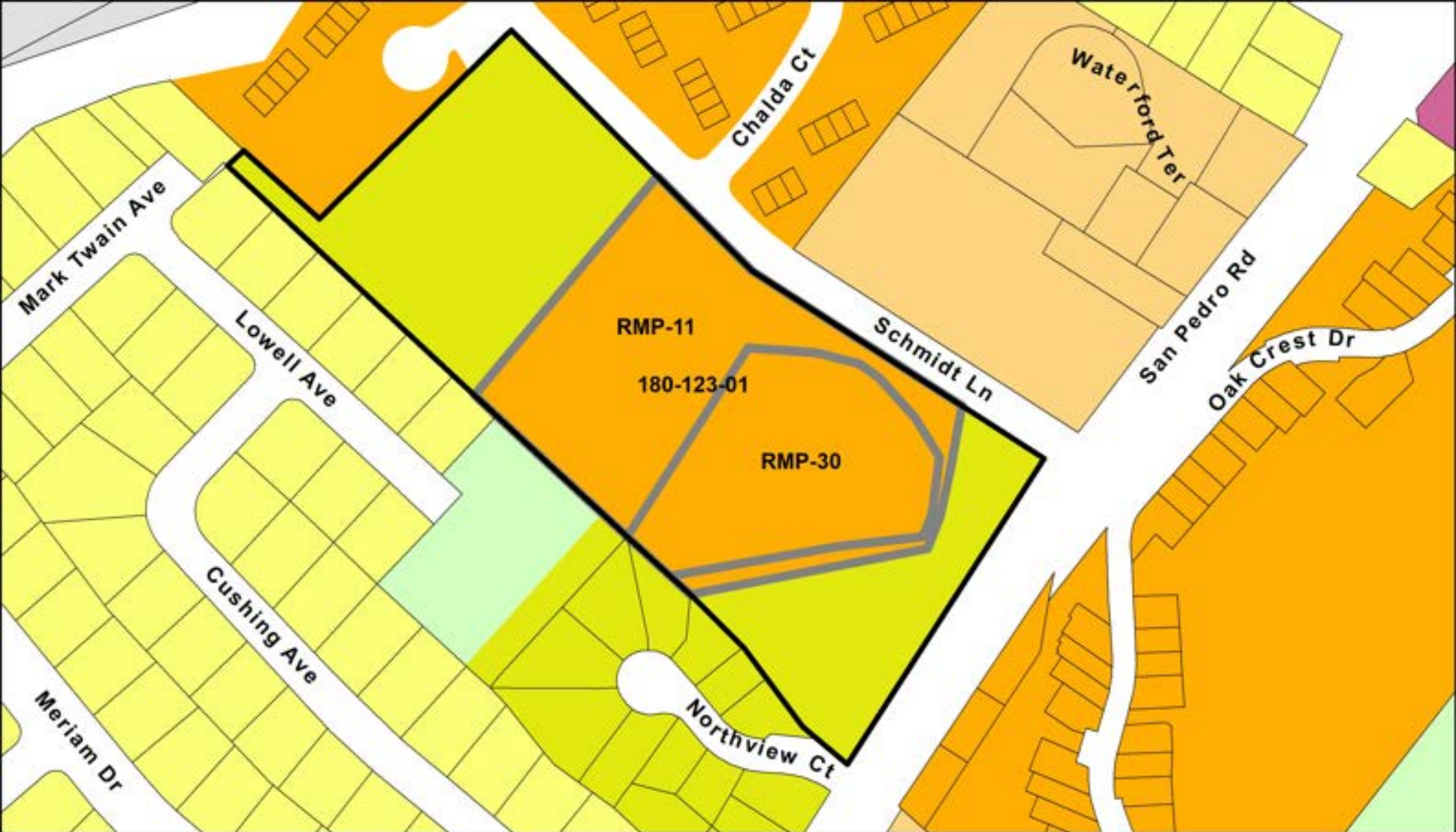


Existing Zoning Designation - Old Gallinas Children Center

- | | | |
|--------------------|------------------------|-----|
| Parcel Boundary | Existing Zoning | R1 |
| Children Center | OA | RSP |
| City of San Rafael | RA | C1 |
| | RMP | |

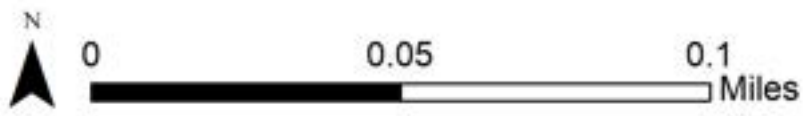


Date: November 22nd, 2022
 Data Source: Marin County Community Development Agency
 This map is representational only. Data are not survey accurate.

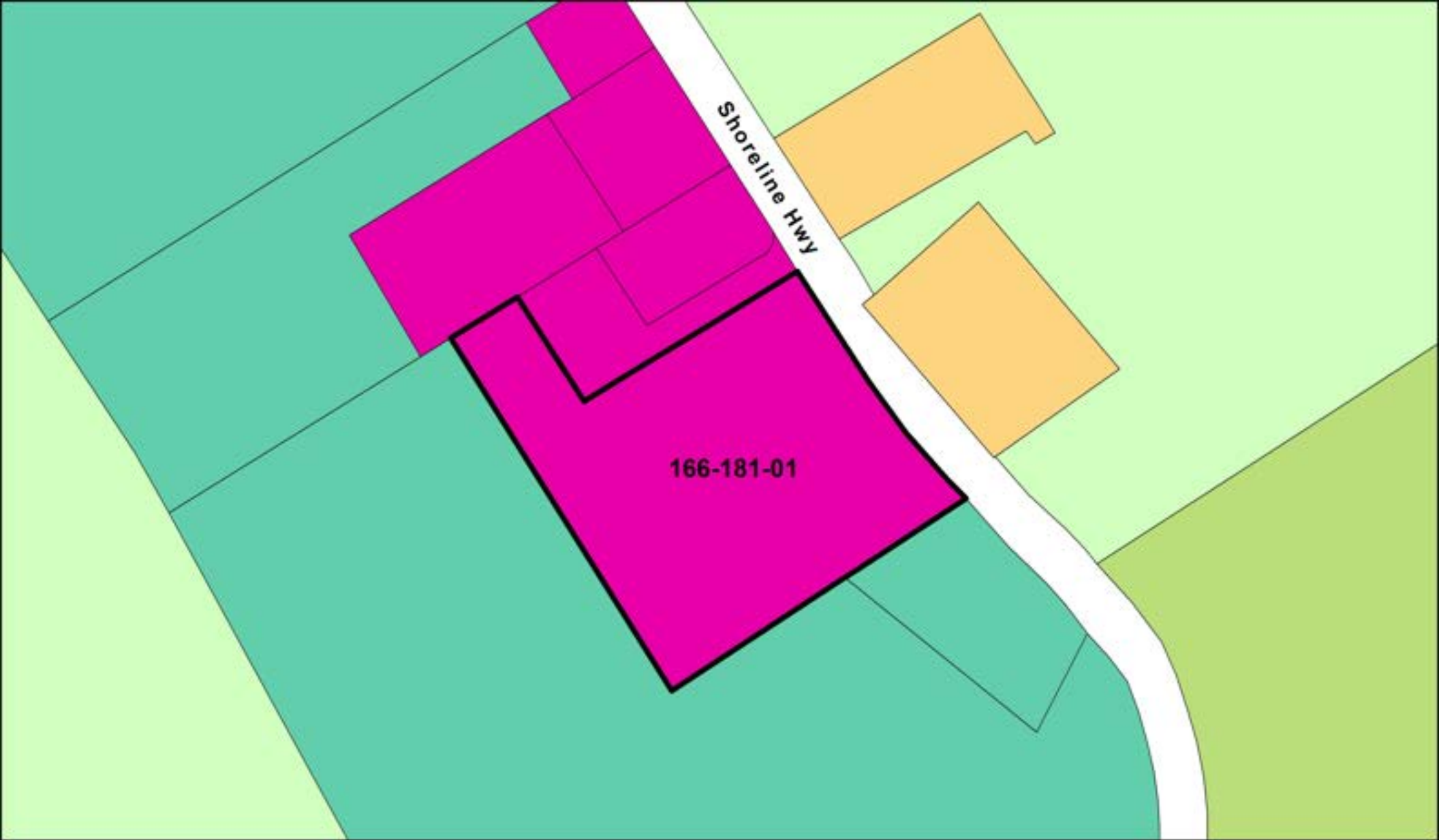


Proposed Zoning Designation - Old Gallinas Children Center

- | | | |
|--|--|--|
| <ul style="list-style-type: none"> Parcel Boundary Children Center Proposed Zoning RMP-30 RMP-11 | <ul style="list-style-type: none"> City of San Rafael Existing Zoning OA RA | <ul style="list-style-type: none"> RMP R1 RSP C1 |
|--|--|--|




Date: November 22nd, 2022
 Data Source: Marin County Community Development Agency
 This map is representational only. Data are not survey accurate.



Existing Zoning Designation - Olema Catholic Church

- | | | |
|-----------------|------------------------|-------|
| Parcel Boundary | Existing Zoning | C-RA |
| Church | C-ARP | C-RCR |
| | C-OA | C-VCR |




Date: November 22nd, 2022
 Data Source: Marin County Community Development Agency
 This map is representational only. Data are not survey accurate.



Proposed Zoning Designation - Olema Catholic Church

Parcel Boundary	Church	C-RA
Proposed Zoning	Existing Zoning	C-RCR
C-VCR	C-ARP	C-VCR
C-VCR-20	C-OA	



Date: November 22nd, 2022
 Data Source: Marin County Community Development Agency
 This map is representational only. Data are not survey accurate.



Existing Zoning Designation - Olema Commercial

- | | | |
|------------------|------------------------|-------|
| Parcel Boundary | Existing Zoning | C-RCR |
| Olema Commercial | C-ARP | C-VCR |
| | C-OA | |



Date: November 22nd, 2022
 Data Source: Marin County Community Development Agency
 This map is representational only. Data are not survey accurate.

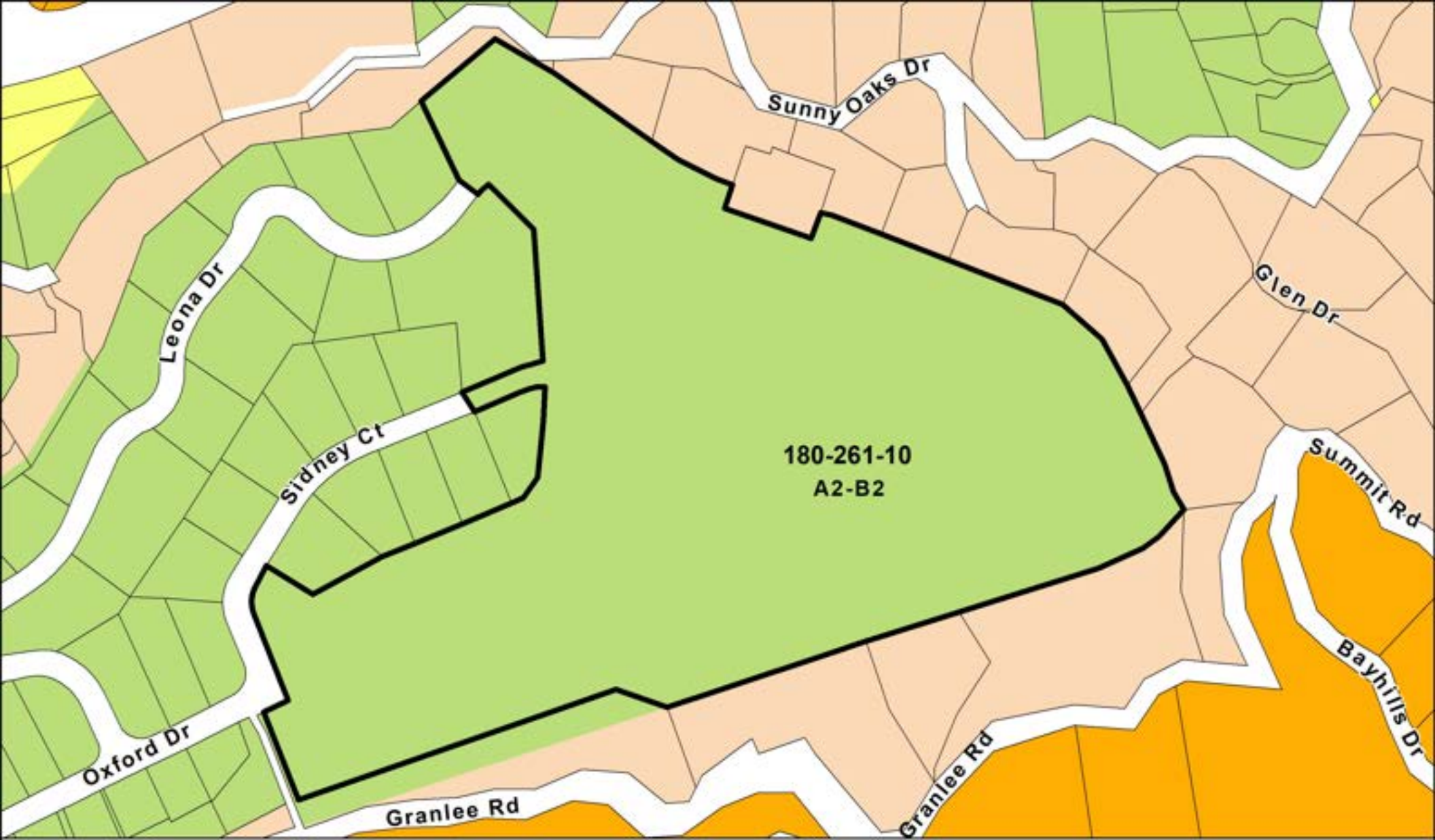


Proposed Zoning Designation - Olema Commercial

- | | | |
|------------------------|------------------------|-------|
| Parcel Boundary | Existing Zoning | C-RCR |
| Olema Commercial | C-ARP | C-VCR |
| Proposed Zoning | C-OA | |
| C-VCR-10 | | |



Date: November 22nd, 2022
 Data Source: Marin County Community Development Agency
 This map is representational only. Data are not survey accurate.



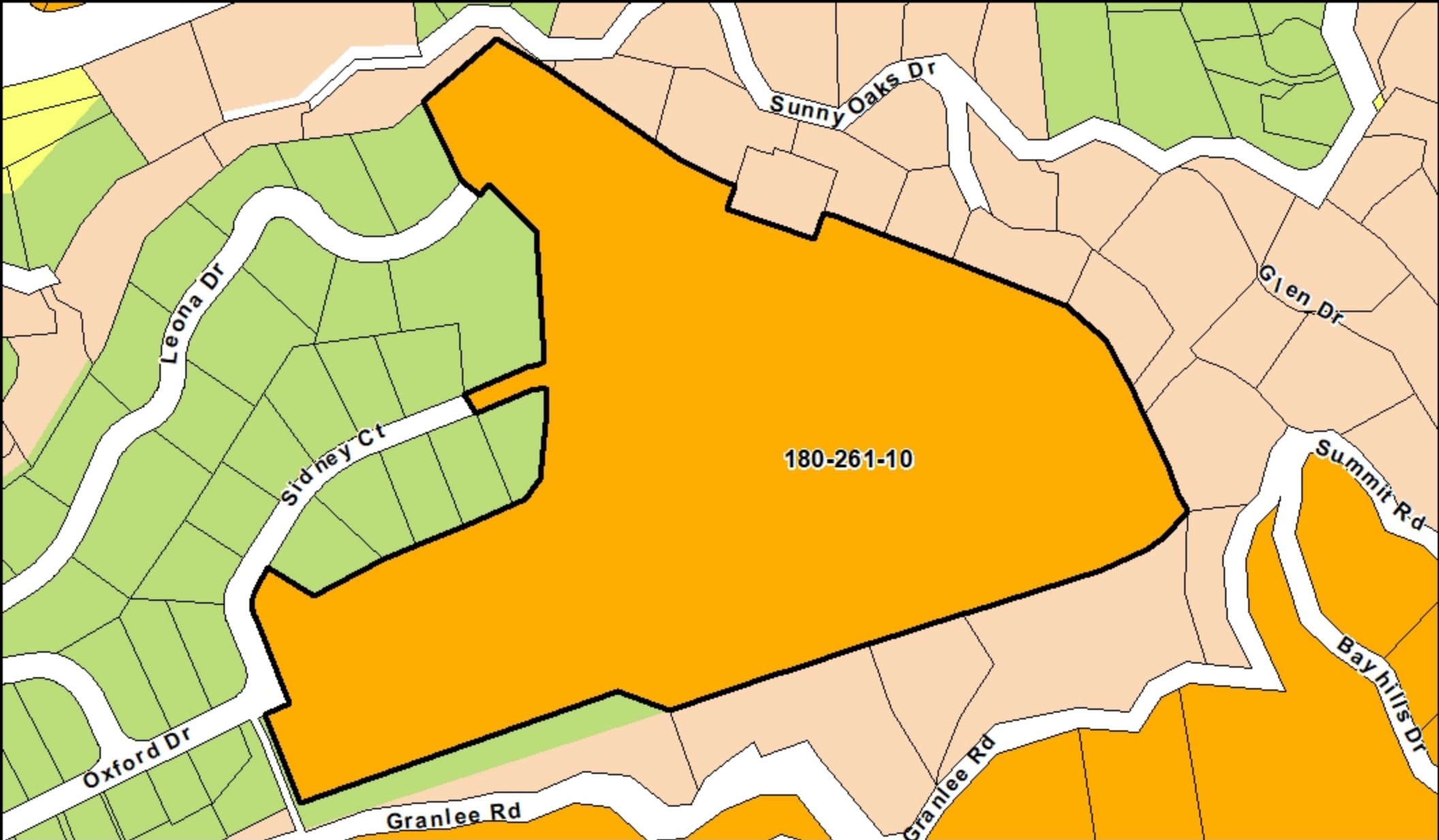
180-261-10
A2-B2

Existing Zoning Designation - Outnumbered, LLC

- | | |
|------------------------|-----|
| Parcel Boundary | RE |
| Outnumbered, LLC | RMP |
| Existing Zoning | R1 |
| A2 | |

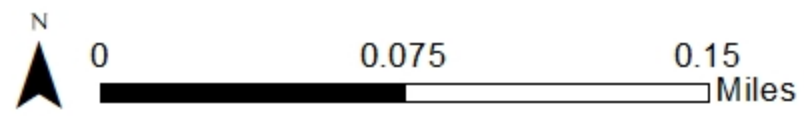


Date: November 22nd, 2022
 Data Source: Marin County Community Development Agency
 This map is representational only. Data are not survey accurate.

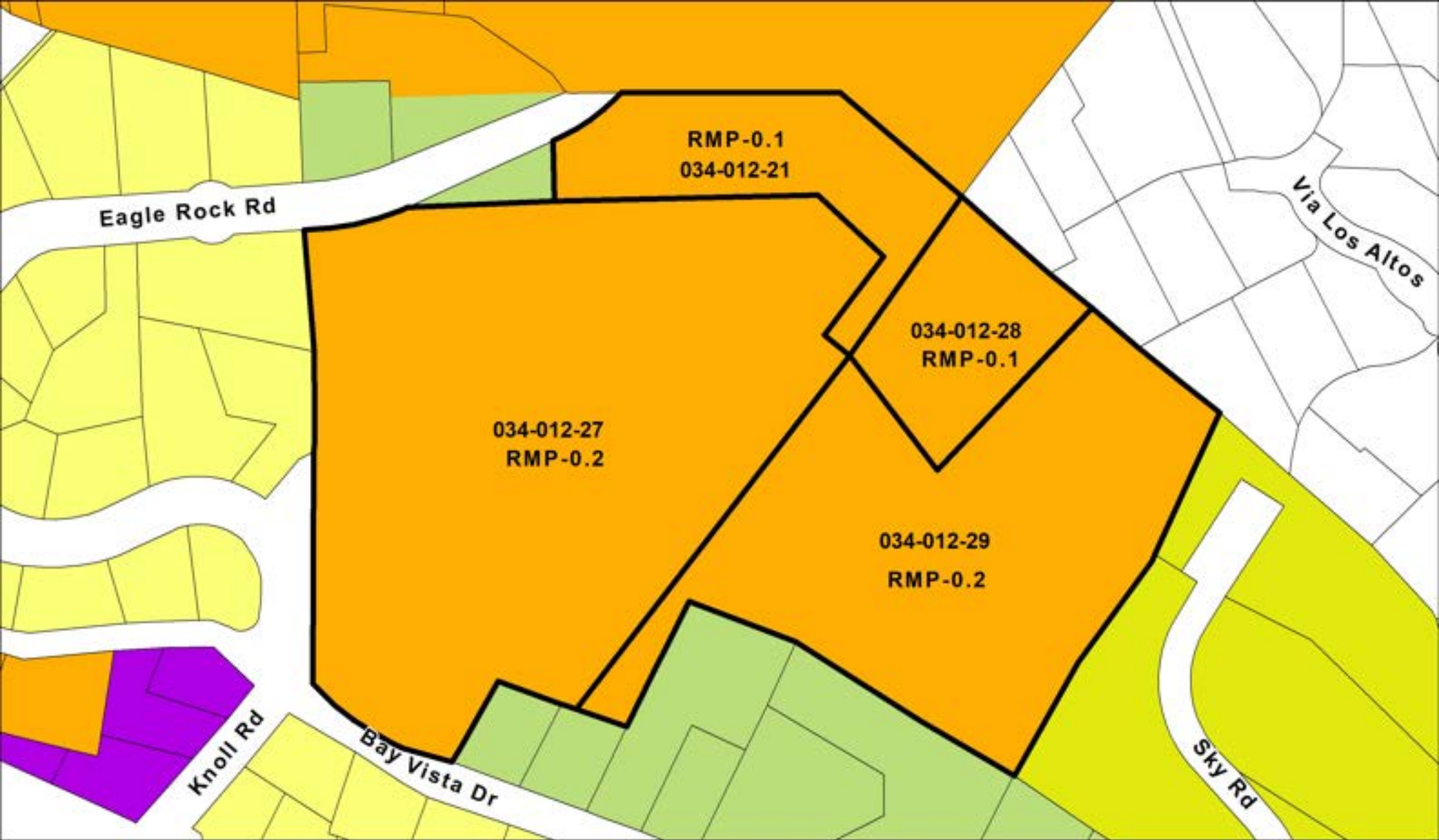


Proposed Zoning Designation - Outnumbered, LLC

- | | |
|------------------------|------------------------|
| Parcel Boundary | Existing Zoning |
| Outnumbered, LLC | A2 |
| Proposed Zoning | RE |
| RMP-1 | R1 |
| | RMP |




Date: November 22nd, 2022
 Data Source: Marin County Community Development Agency
 This map is representational only. Data are not survey accurate.

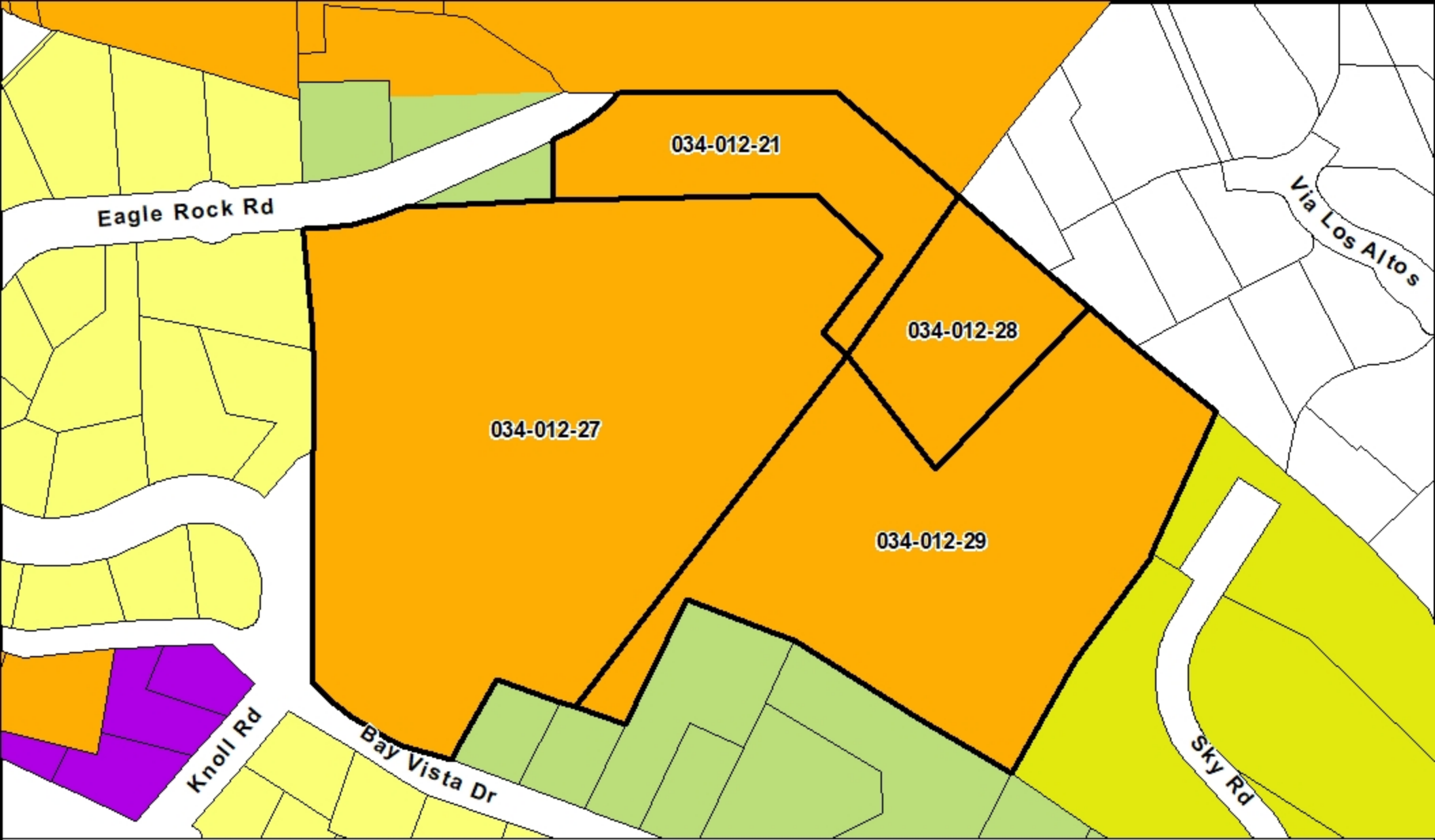


Existing Zoning Designation - Pan Pac Ocean Site

- | | | |
|-----------------|------------------------|-----|
| Parcel Boundary | Existing Zoning | RMP |
| Ocean Site | AP | R1 |
| | A2 | RSP |

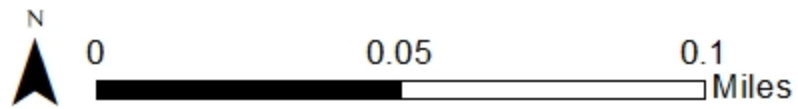


Date: November 22nd, 2022
 Data Source: Marin County Community Development Agency
 This map is representational only. Data are not survey accurate.

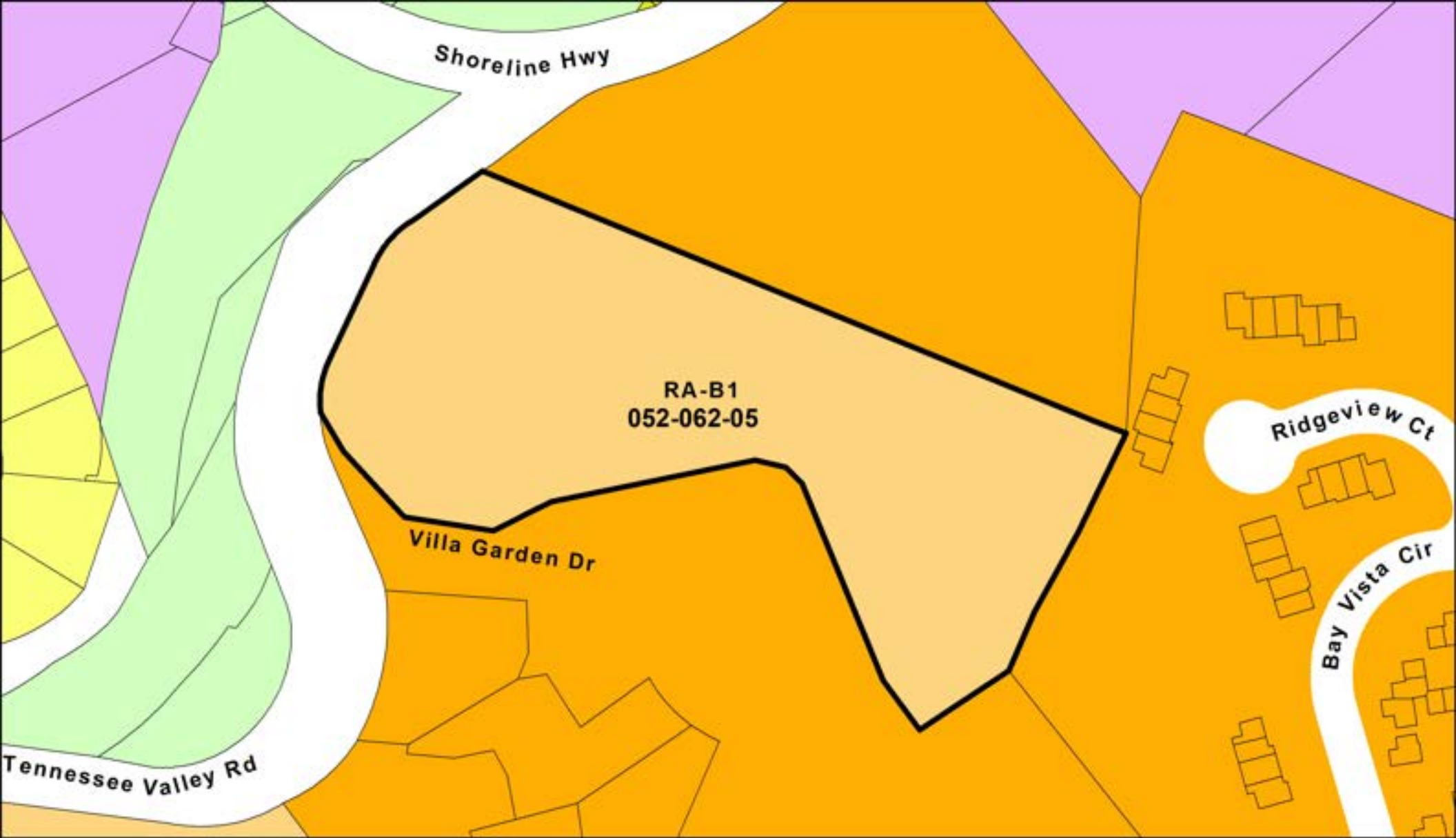


Proposed Zoning Designation - Pan Pac Ocean Site

- | | | |
|------------------------|------------------------|-----|
| Parcel Boundary | Existing Zoning | RMP |
| Ocean Site | AP | R1 |
| Proposed Zoning | A2 | RSP |
| RMP-2 | | |




Date: November 22nd, 2022
 Data Source: Marin County Community Development Agency
 This map is representational only. Data are not survey accurate.

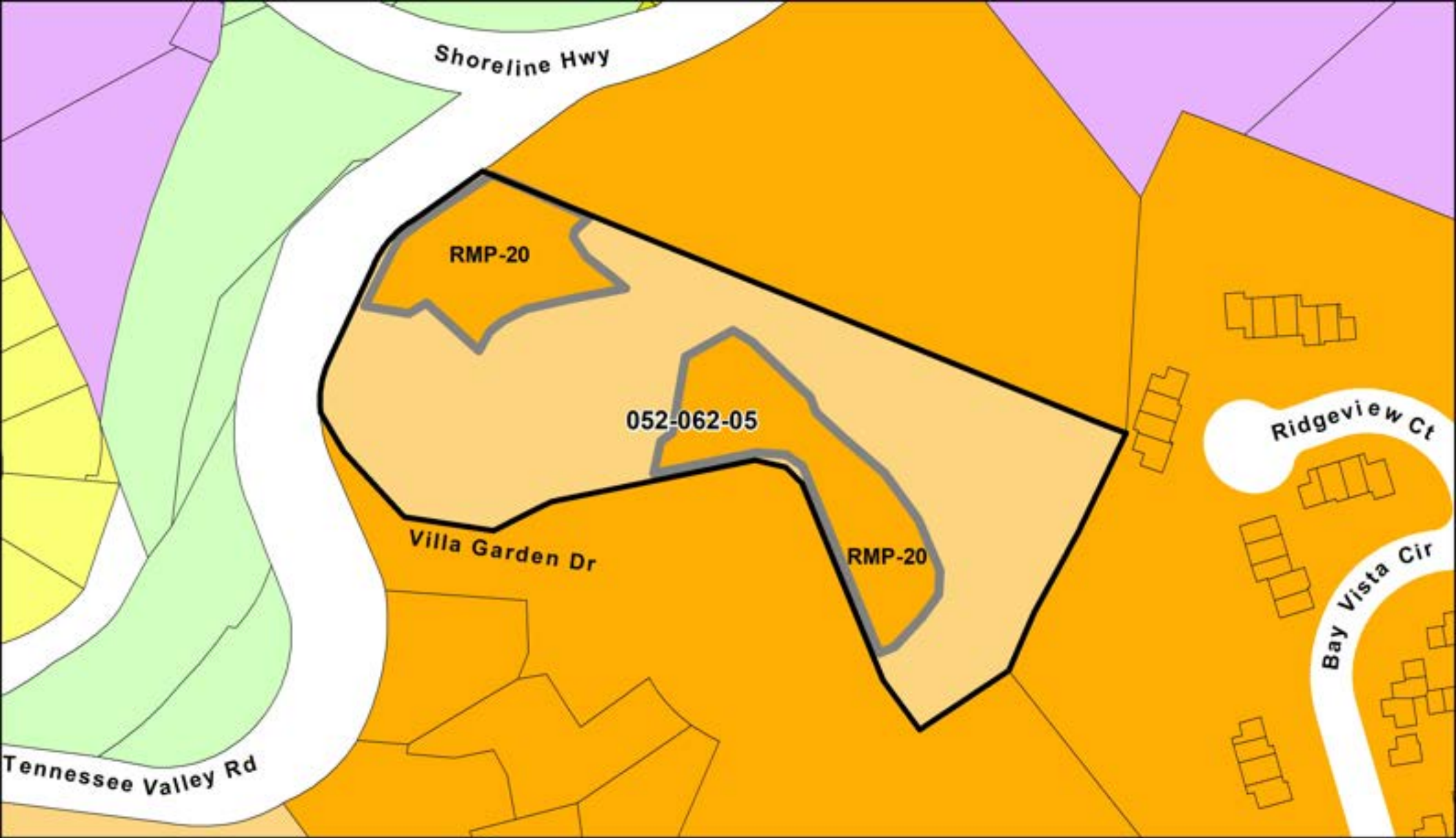


Existing Zoning Designation - Peace Lutheran Church

- | | | |
|-----------------|------------------------|-----|
| Parcel Boundary | Existing Zoning | RMP |
| Lutheran Church | OA | R1 |
| | RA | RSP |
| | RMPC | |



Date: November 22nd, 2022
 Data Source: Marin County Community Development Agency
 This map is representational only. Data are not survey accurate.



Proposed Zoning Designation - Peace Lutheran Church

- | | | |
|------------------------|------------------------|-----|
| Parcel Boundary | Existing Zoning | RMP |
| Lutheran Church | OA | R1 |
| Proposed Zoning | RA | RSP |
| RMP-20 | RMPC | |



Date: November 22nd, 2022
 Data Source: Marin County Community Development Agency
 This map is representational only. Data are not survey accurate.

Sir Francis Drake Blvd

R1-B1
169-101-21

Nicasio Valley Rd

San Geronimo Valley Dr

Existing Zoning Designation - Presbyterian Church San Geronimo

Parcel Boundary

Presbyterian Church

Existing Zoning

R1

RCR



0

0.03

0.06

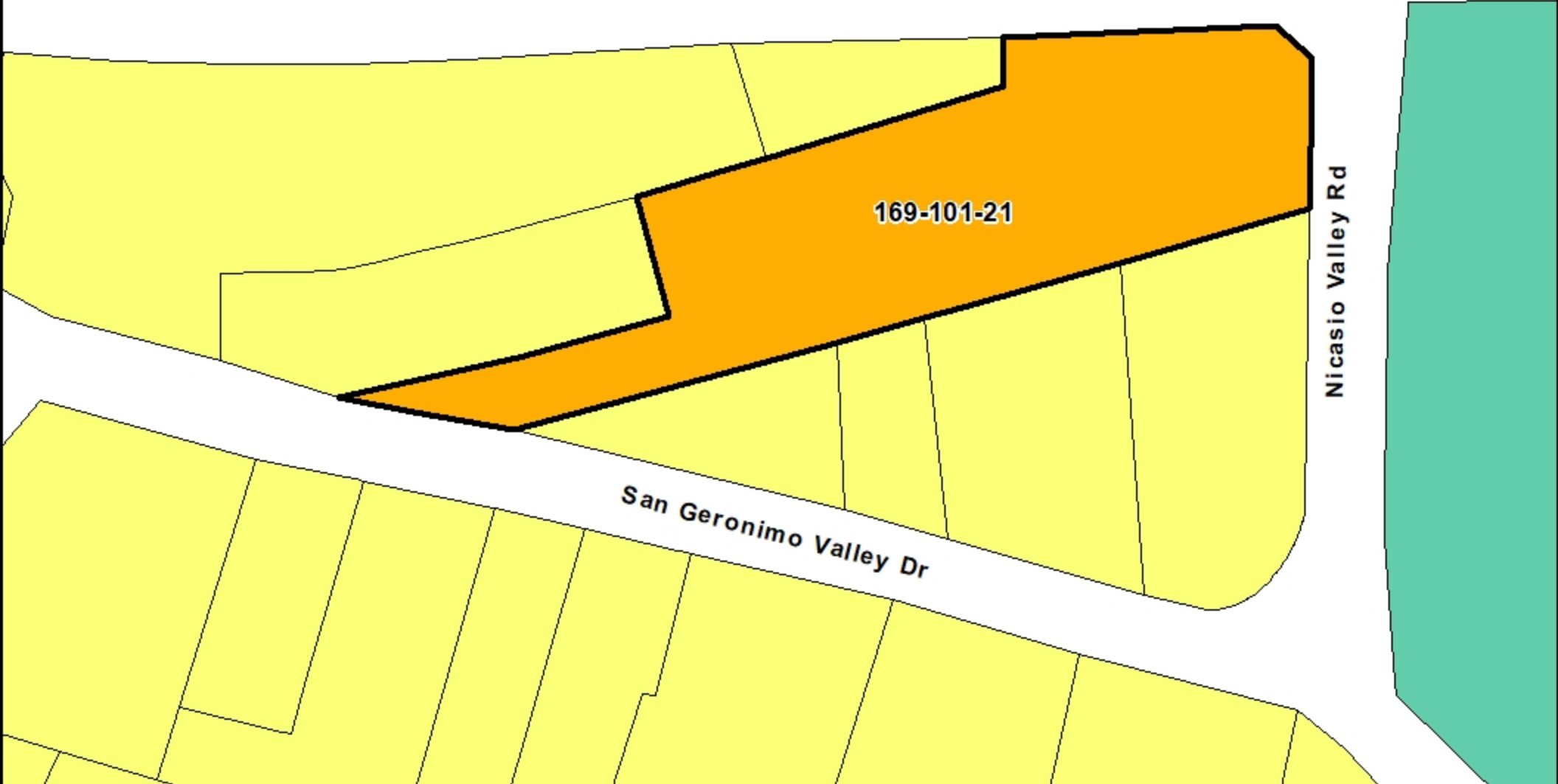
Miles

Date: November 22nd, 2022

Data Source: Marin County Community Development Agency

This map is representational only. Data are not survey accurate.

Sir Francis Drake Blvd







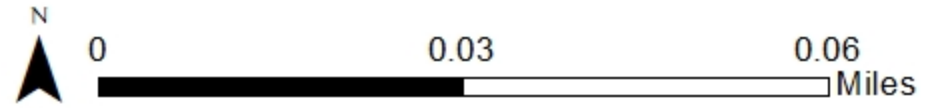
Nicasio Valley Rd

San Geronimo Valley Dr

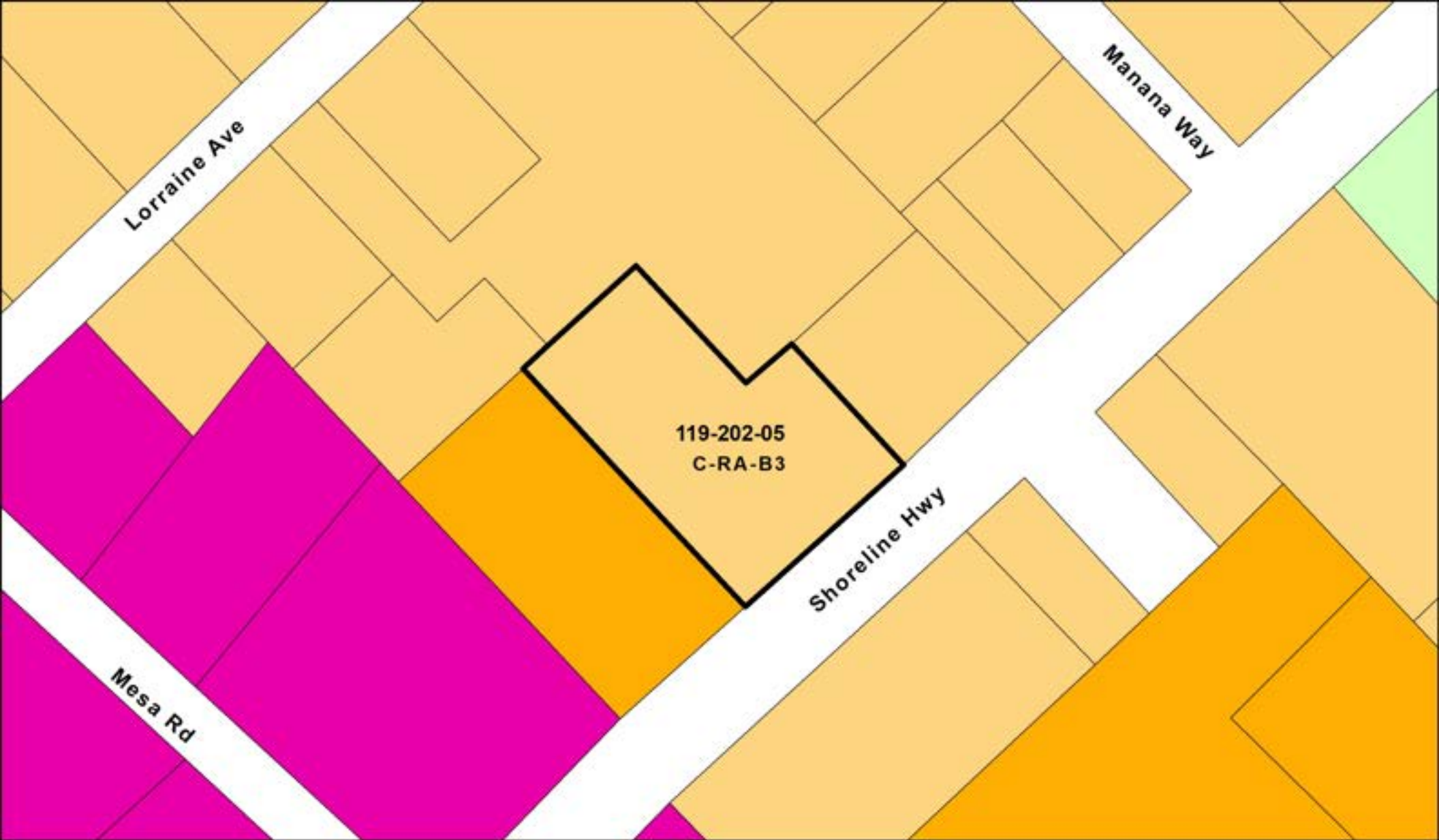
169-101-21

Proposed Zoning Designation - Presbyterian Church San Geronimo

- | | |
|--|---|
|  Parcel Boundary | Existing Zoning |
|  Presbyterian Church |  R1 |
| Proposed Zoning |  RCR |
|  RMP-20 | |



Date: November 22nd, 2022
Data Source: Marin County Community Development Agency
This map is representational only. Data are not survey accurate.

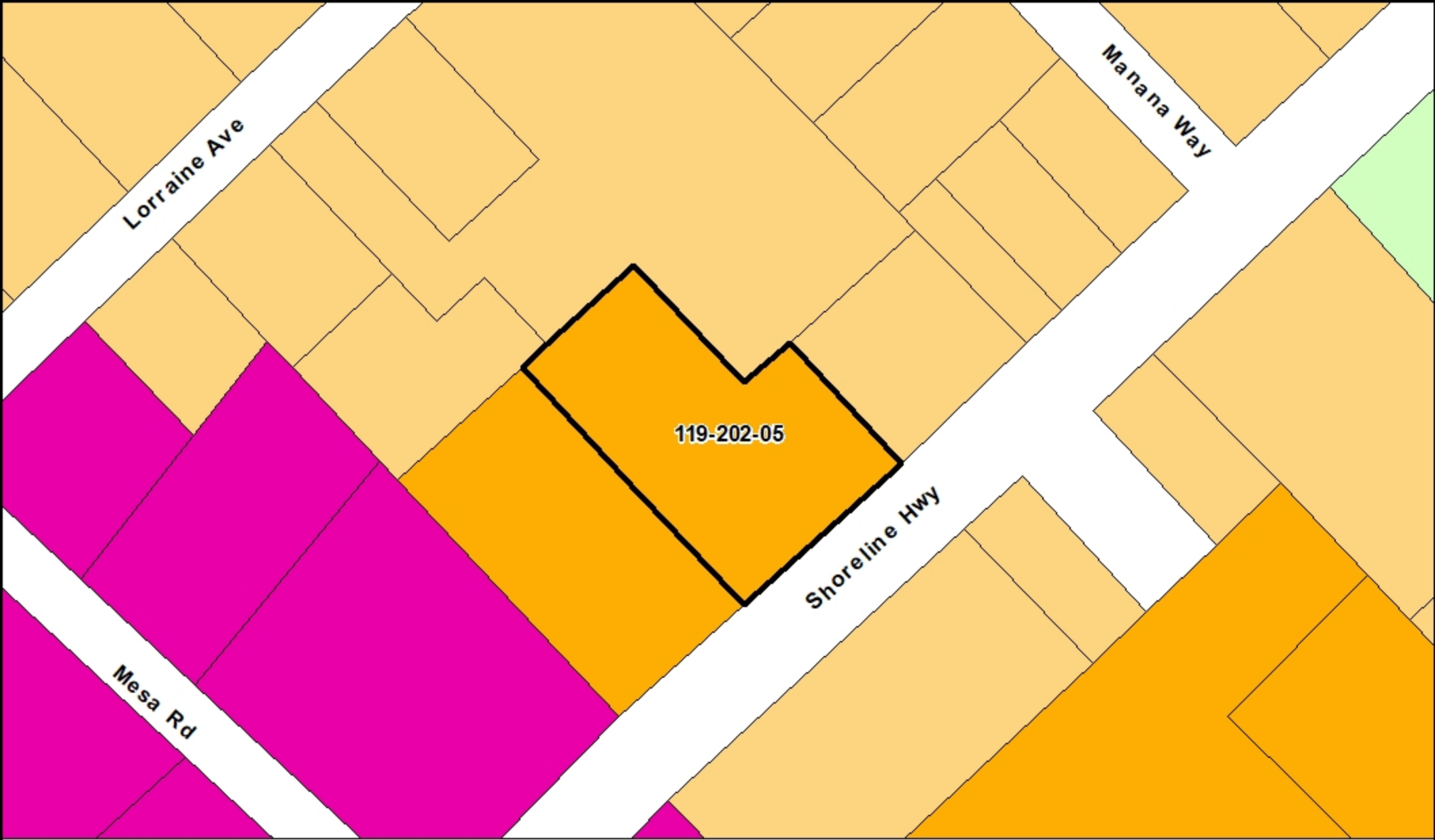


Existing Zoning Designation - Presbytery of the Redwoods

- | | | |
|-----------------|------------------------|-------|
| Parcel Boundary | Existing Zoning | C-RMP |
| Presbytery | C-OA | C-VCR |
| | C-RA | |

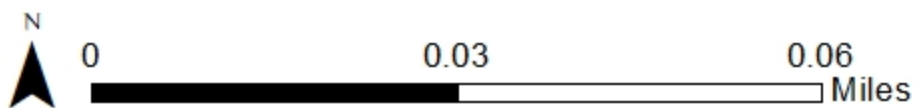


Date: November 22nd, 2022
 Data Source: Marin County Community Development Agency
 This map is representational only. Data are not survey accurate.

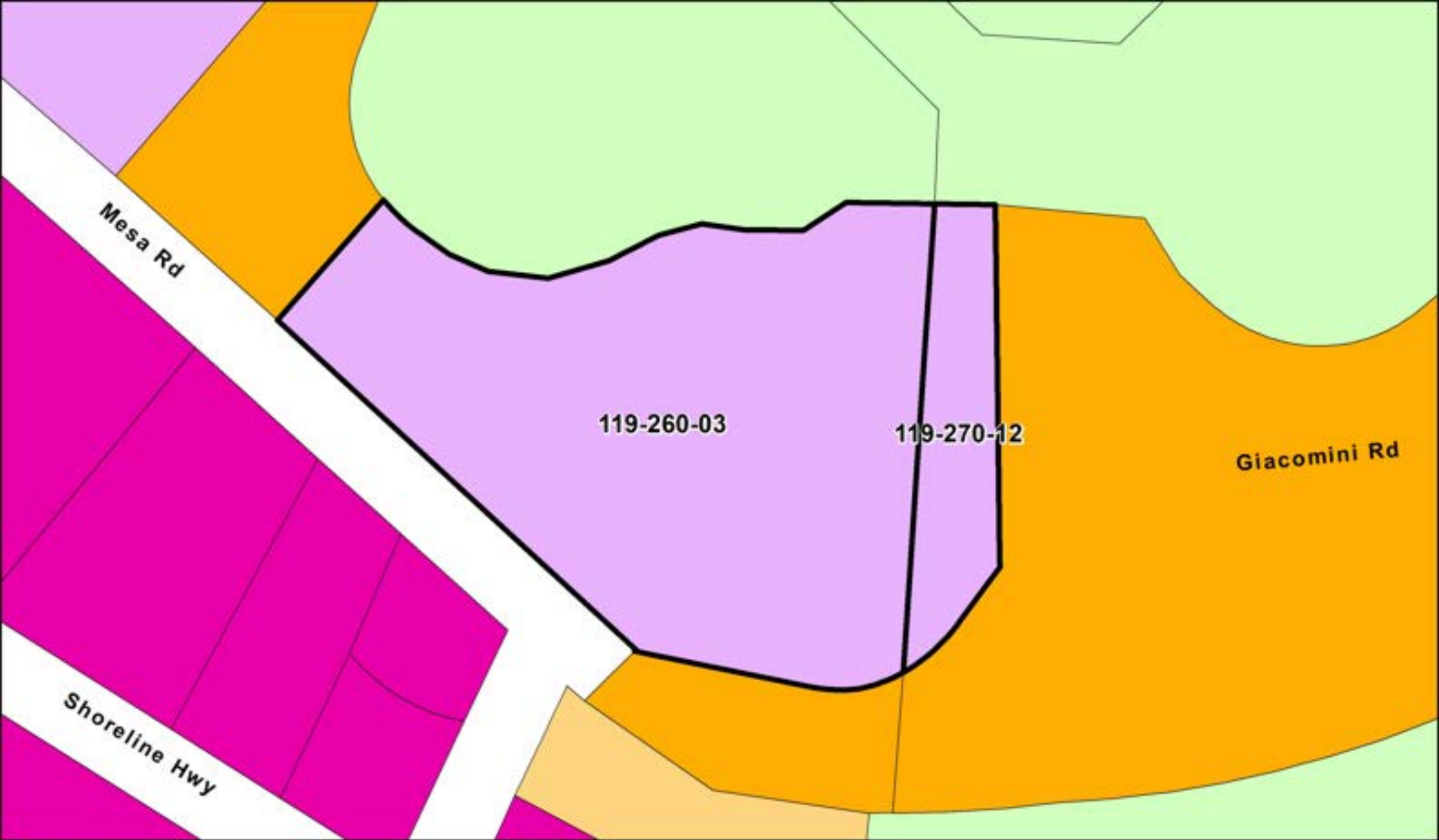


Existing Land Use Designation - Presbytery of the Redwoods

- | | |
|------------------------|------------------------|
| Parcel Boundary | Existing Zoning |
| Presbytery | OA |
| Proposed Zoning | RA |
| RMP-10 | RMP |
| | VCR |

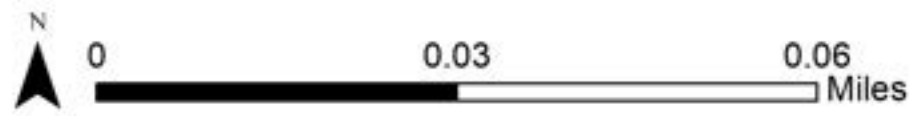


Date: November 22nd, 2022
 Data Source: Marin County Community Development Agency
 This map is representational only. Data are not survey accurate.

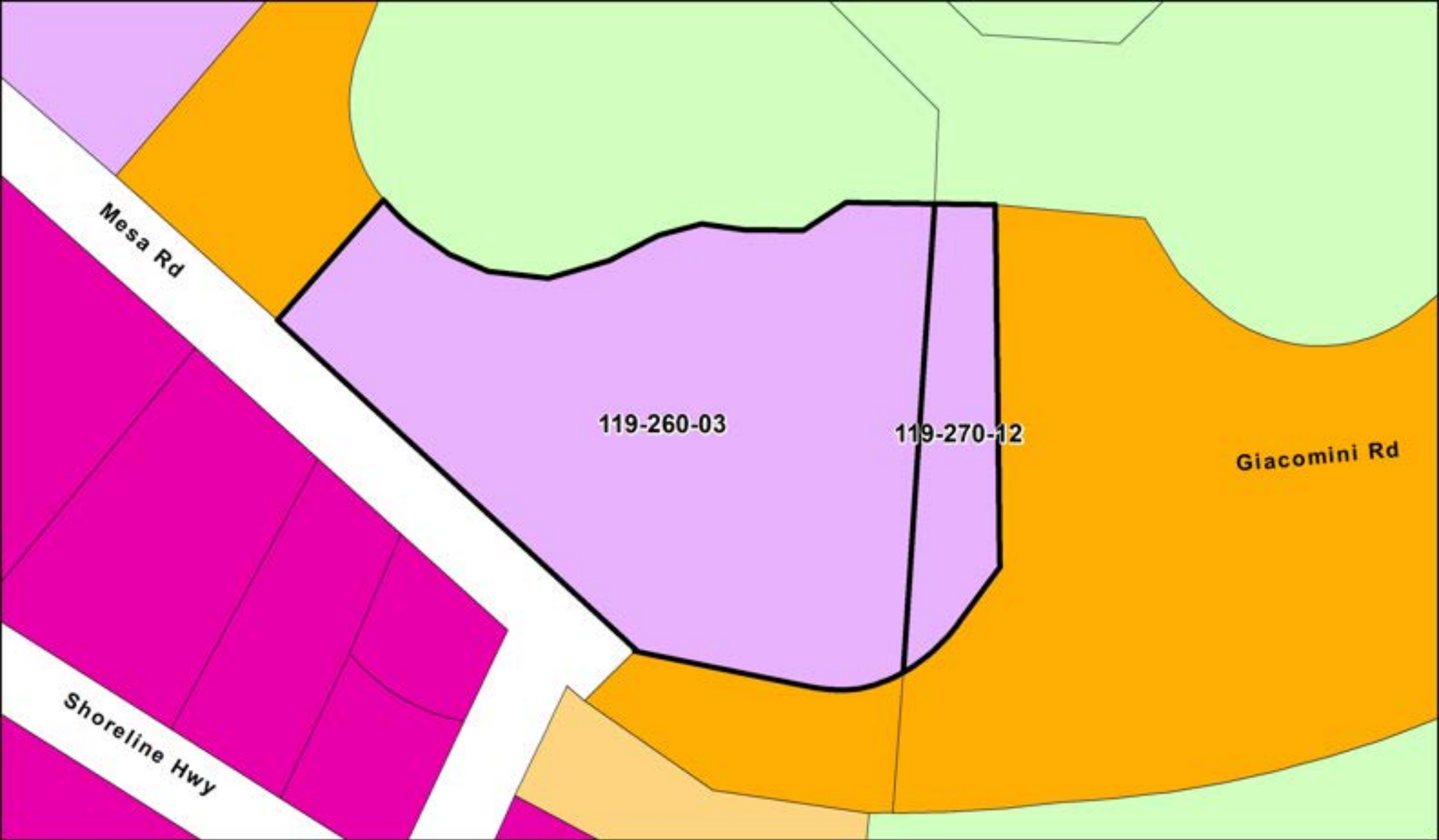


Existing Zoning Designation - Pt. Reyes County Vacant Site

- | | | |
|-----------------|------------------------|--------|
| Parcel Boundary | Existing Zoning | C-RMPC |
| Vacant Site | C-OA | C-RMP |
| | C-RA | C-VCR |



Date: November 22nd, 2022
 Data Source: Marin County Community Development Agency
 This map is representational only. Data are not survey accurate.

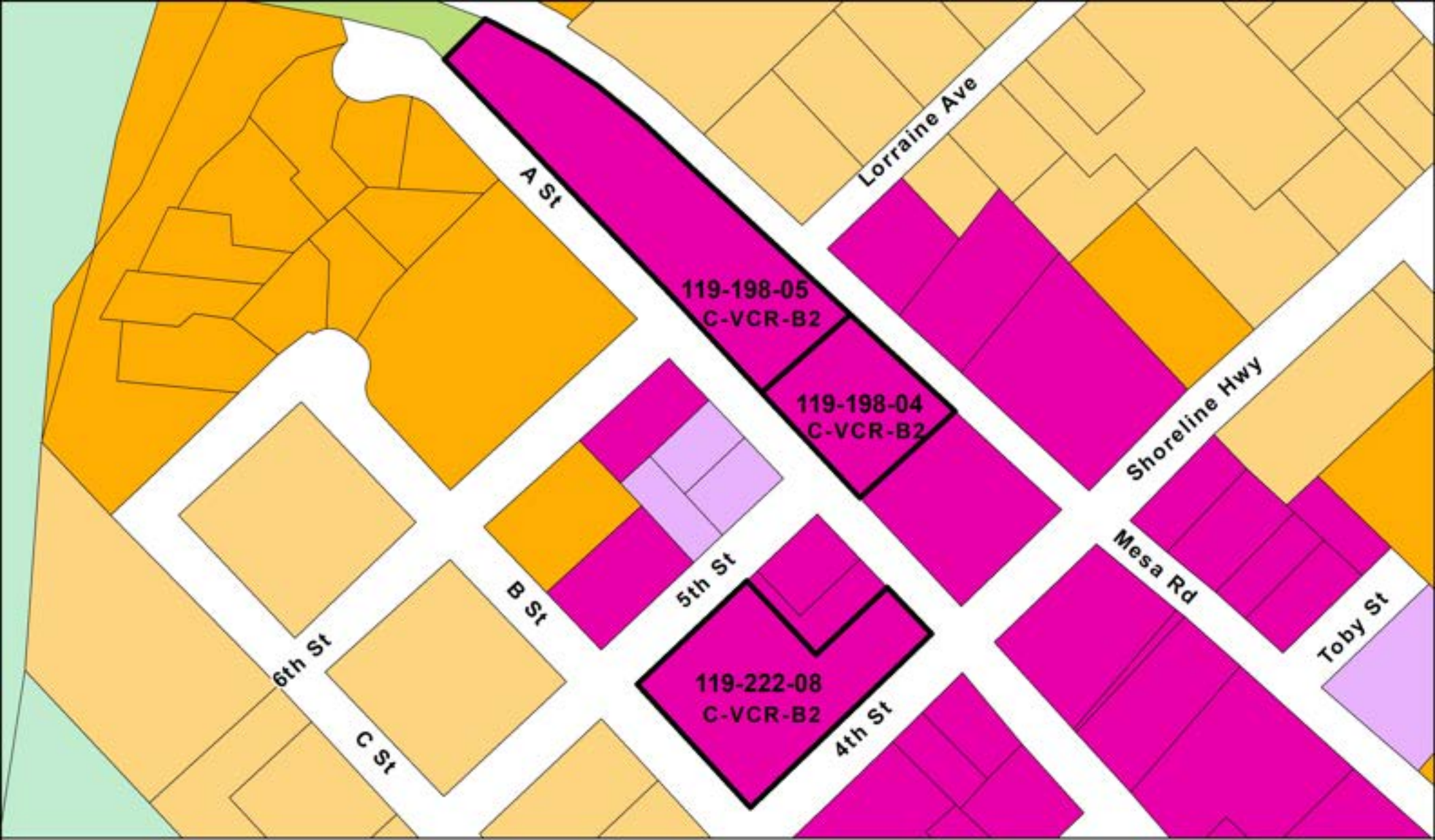


Proposed Zoning Designation - Pt. Reyes County Vacant Site

- | | | |
|------------------------|------------------------|--------|
| Parcel Boundary | Existing Zoning | C-RMPC |
| Vacant Site | C-OA | C-RMP |
| Proposed Zoning | C-RA | C-VCR |
| C-RMPC-20 | | |

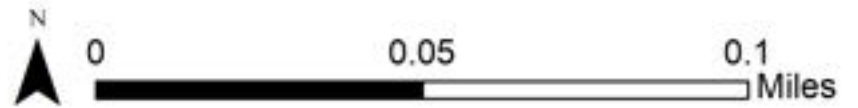


Date: November 22nd, 2022
 Data Source: Marin County Community Development Agency
 This map is representational only. Data are not survey accurate.

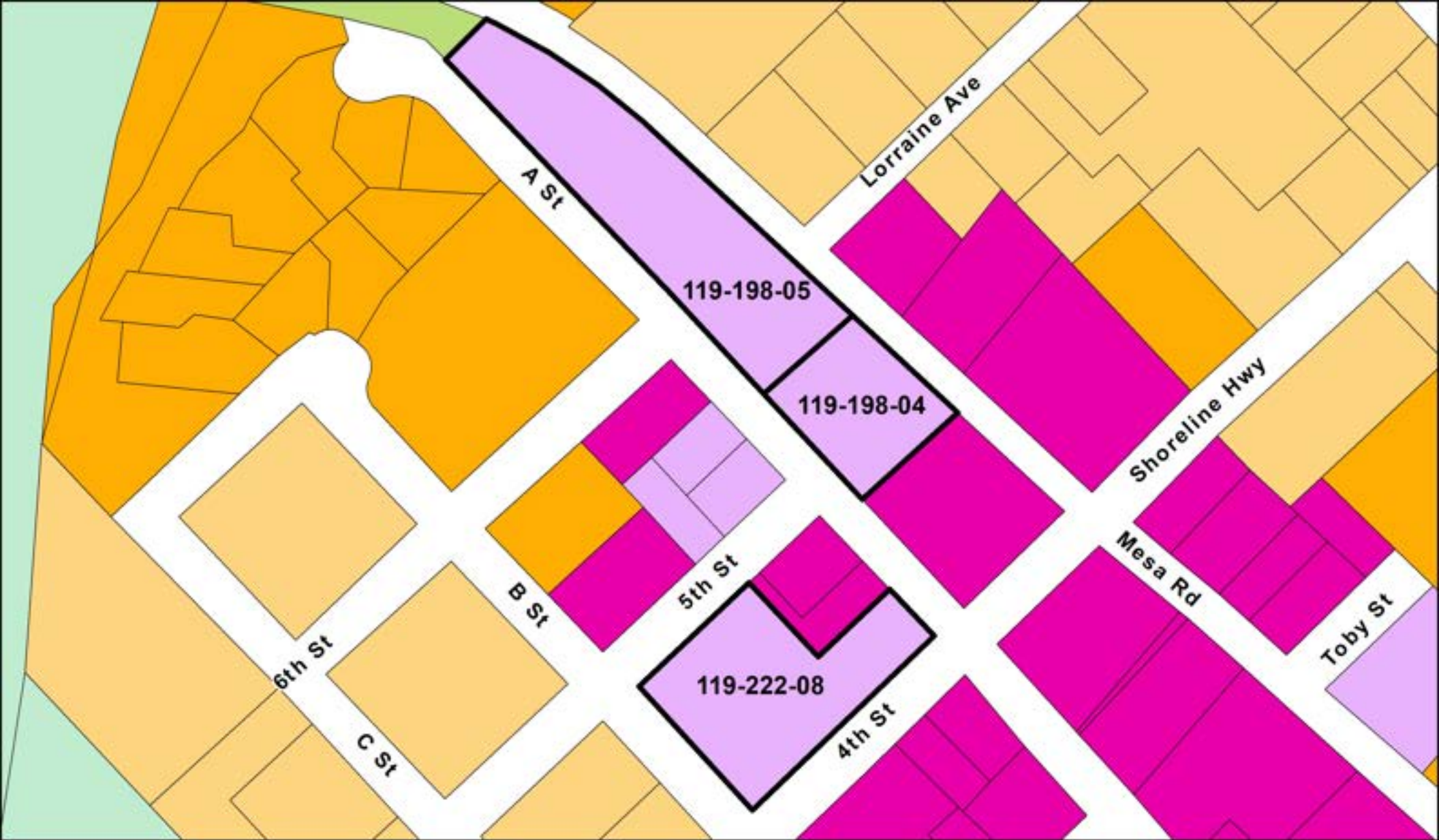


Existing Zoning Designation - Pt. Reyes Village

- | | | |
|-------------------|------------------------|--------|
| Parcel Boundary | Existing Zoning | C-RMPC |
| Pt. Reyes Village | C-APZ | C-RMP |
| | C-ARP | C-VCR |
| | C-RA | |

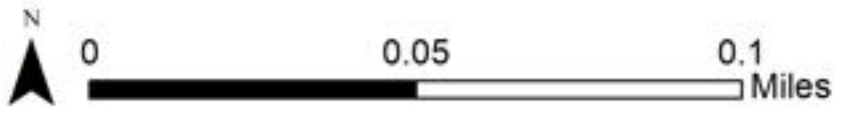


Date: November 22nd, 2022
 Data Source: Marin County Community Development Agency
 This map is representational only. Data are not survey accurate.

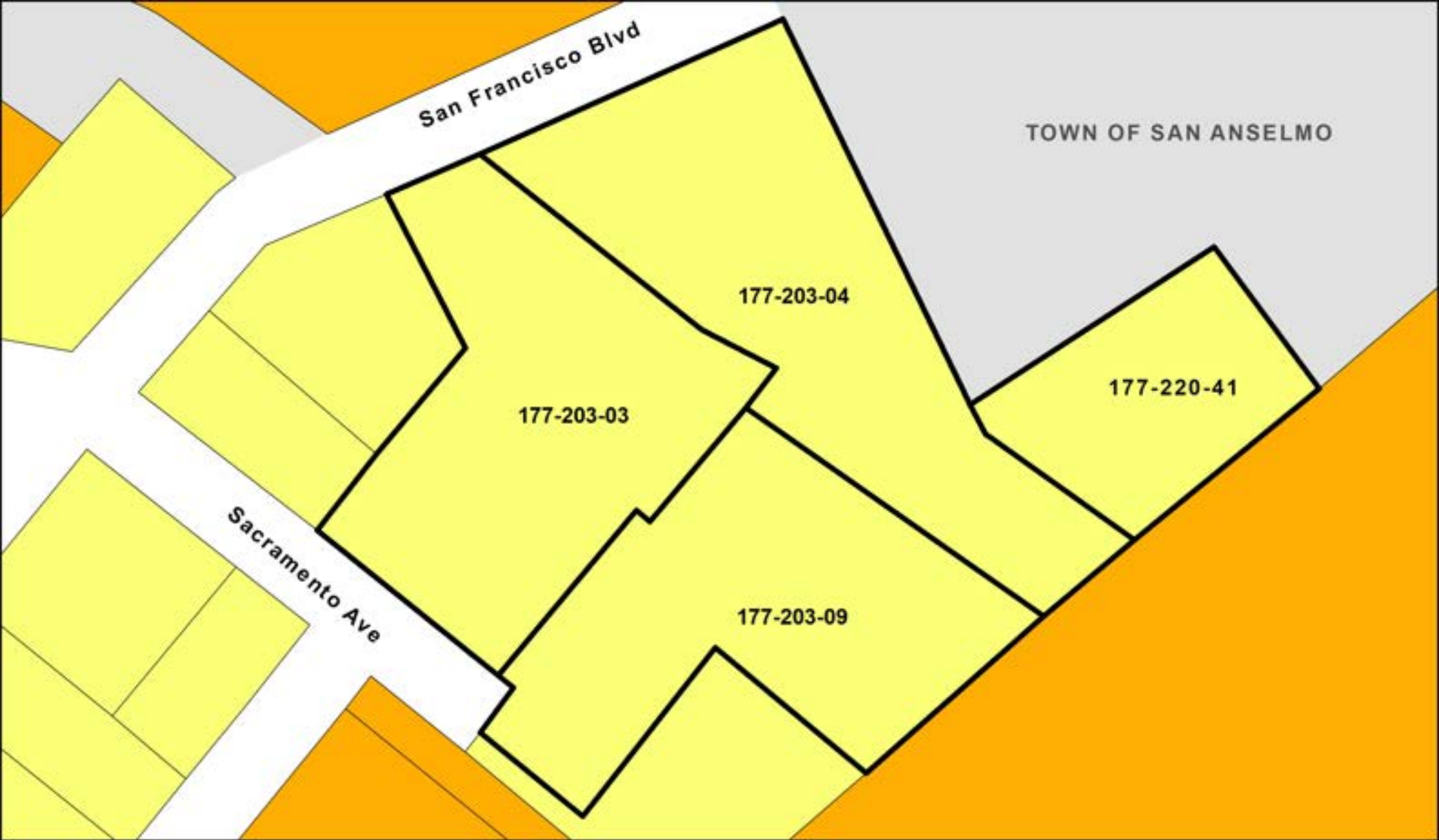


Proposed Zoning Designation - Pt. Reyes Village

- | | | |
|------------------------|------------------------|--------|
| Parcel Boundary | Existing Zoning | C-RMPC |
| Pt. Reyes Village | C-APZ | C-RMP |
| Proposed Zoning | C-ARP | C-VCR |
| C-RMPC-20 | C-RA | |



Date: November 22nd, 2022
 Data Source: Marin County Community Development Agency
 This map is representational only. Data are not survey accurate.



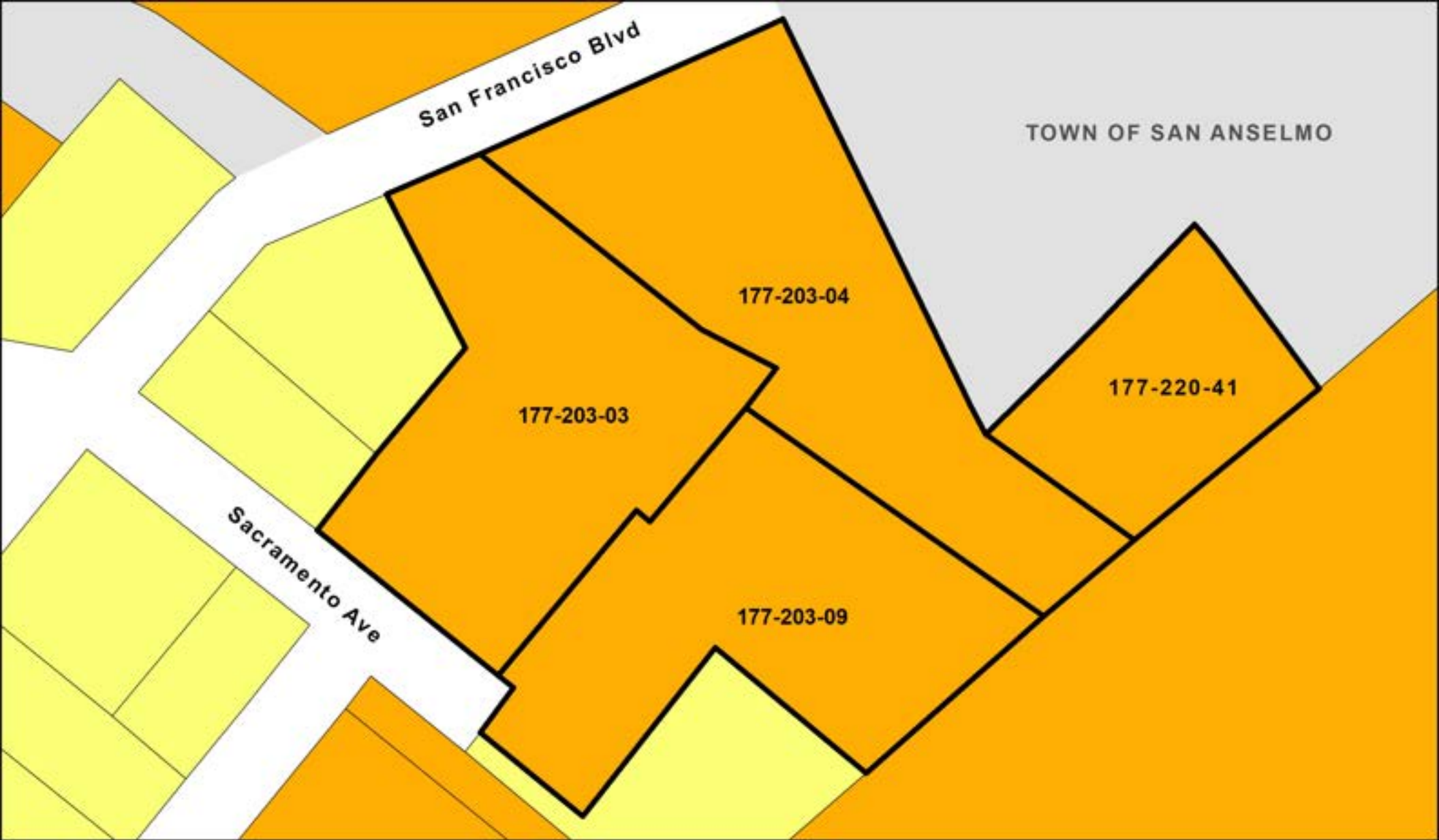
Existing Zoning Designation - Sacramento/San Anselmo Properties

-  Parcel Boundary
-  Properties
-  Town of San Anselmo

- Existing Zoning**
-  RMP
 -  R1




Date: November 22nd, 2022
 Data Source: Marin County Community Development Agency
 This map is representational only. Data are not survey accurate.

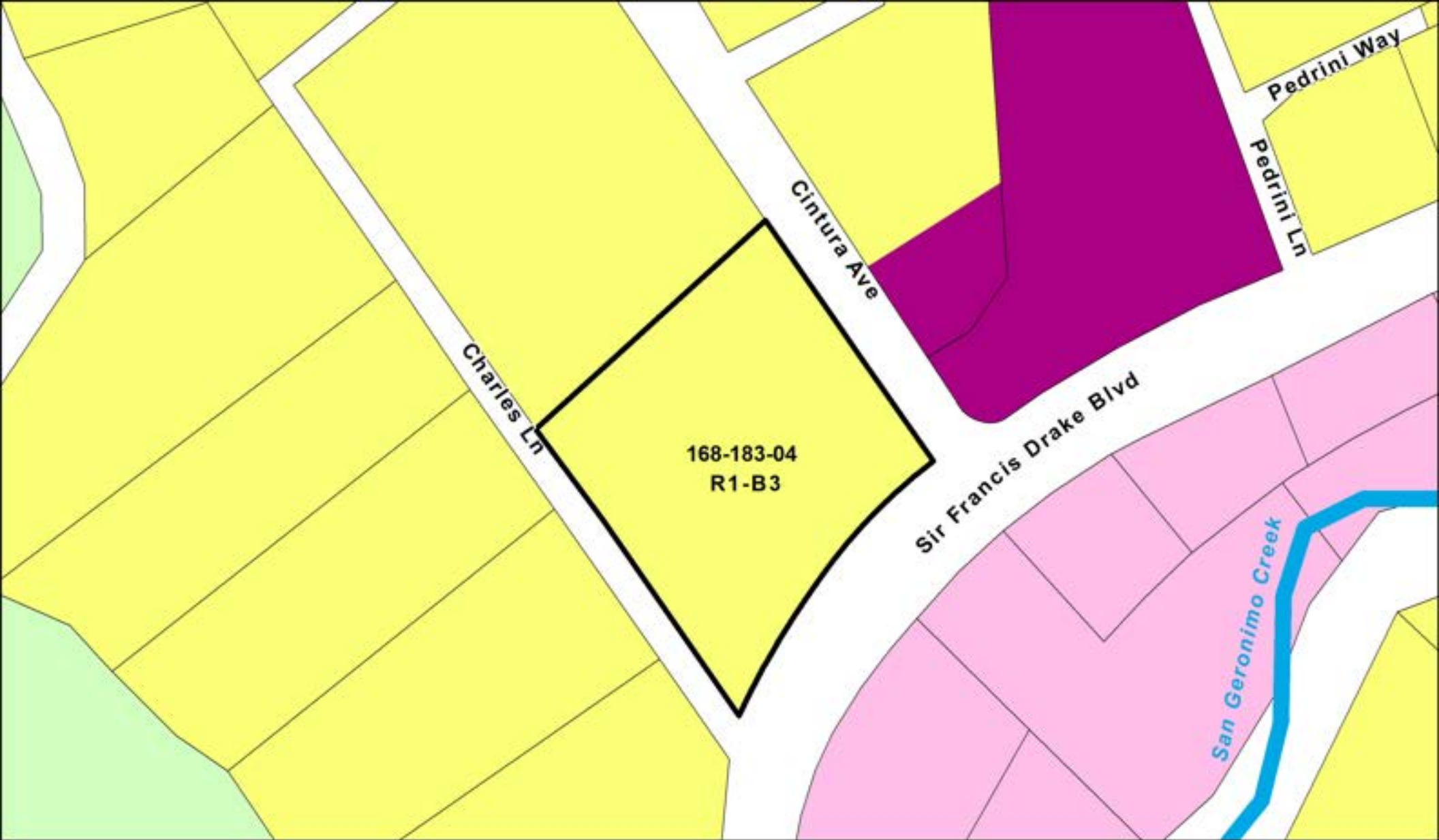


Proposed Zoning Designation - Sacramento/San Anselmo Properties

-  Parcel Boundary
-  Properties
- Proposed Zoning**
-  RMP-30
-  Town of San Anselmo
- Existing Zoning**
-  RMP
-  R1




Date: November 22nd, 2022
 Data Source: Marin County Community Development Agency
 This map is representational only. Data are not survey accurate.

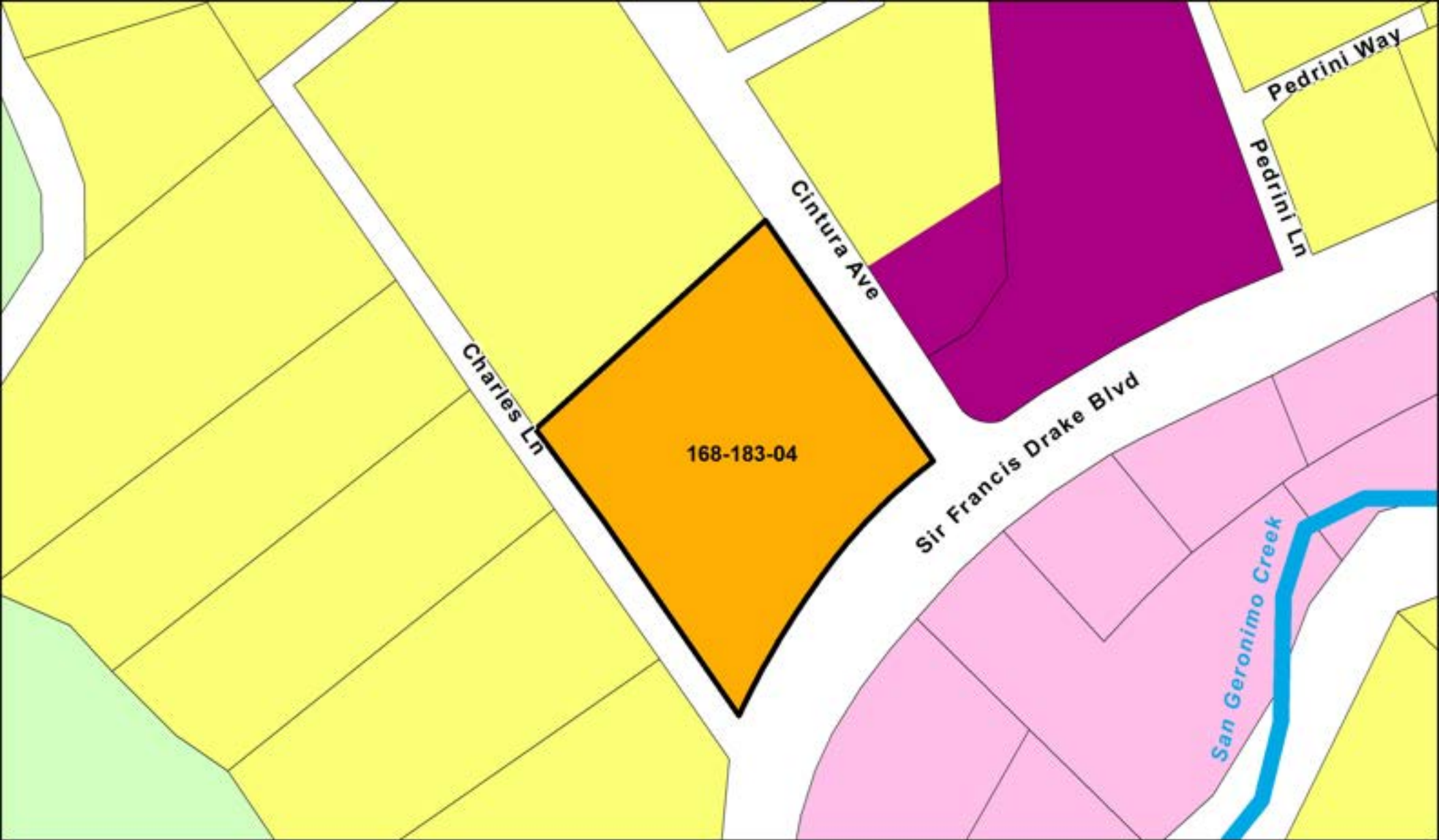


Existing Zoning Designation - Saint Cecilia Church

- | | | |
|-----------------|------------------------|----|
| Parcel Boundary | Existing Zoning | CP |
| Church | H1 | R1 |
| | OA | |




Date: November 22nd, 2022
 Data Source: Marin County Community Development Agency
 This map is representational only. Data are not survey accurate.

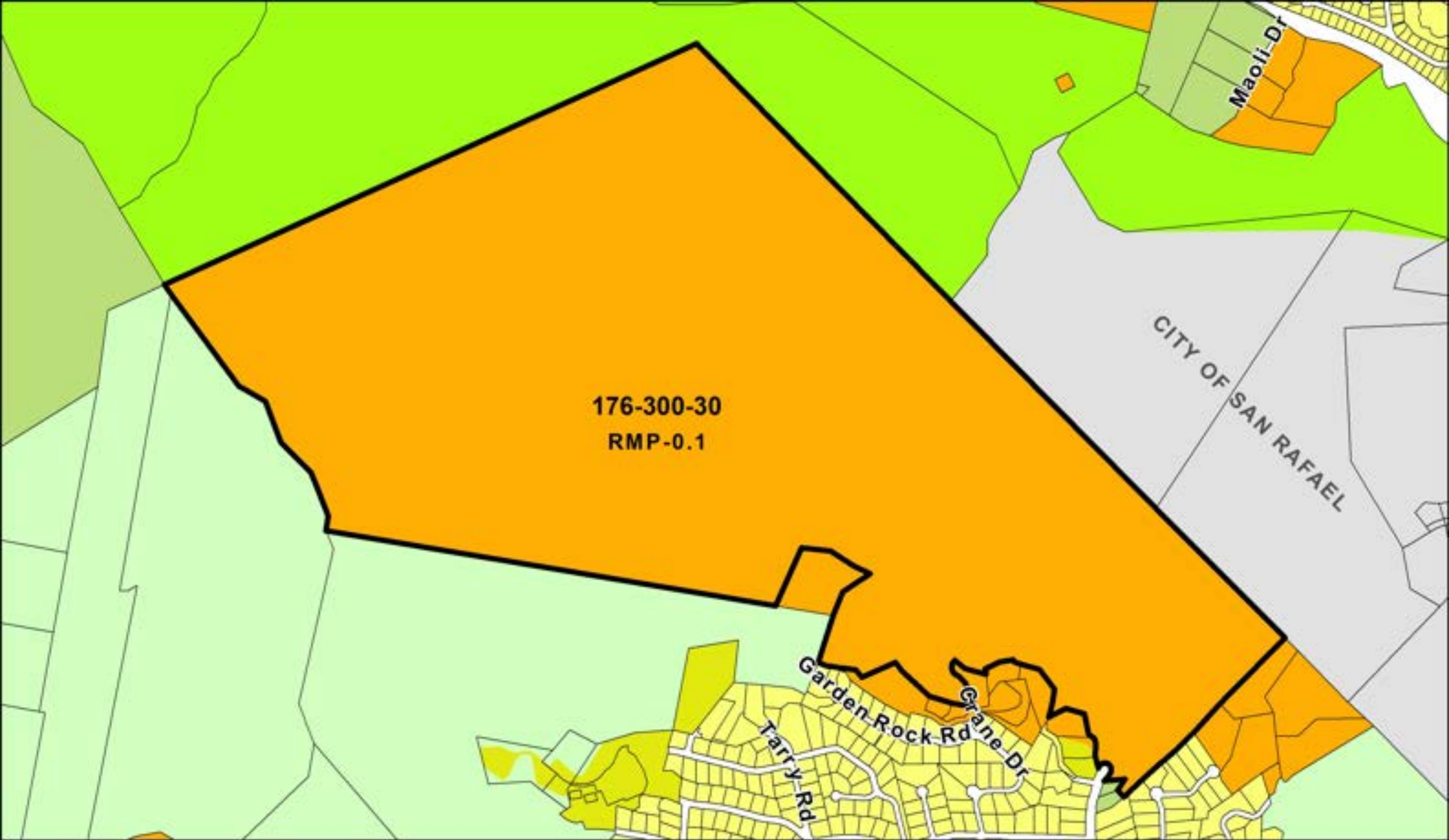


Proposed Zoning Designation - Saint Cecilia Church

- | | | |
|------------------------|------------------------|----|
| Parcel Boundary | Existing Zoning | CP |
| Church | H1 | R1 |
| Proposed Zoning | OA | |
| RMP-20 | | |

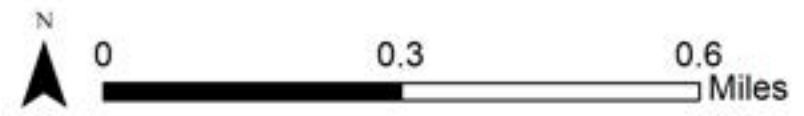


Date: November 22nd, 2022
 Data Source: Marin County Community Development Agency
 This map is representational only. Data are not survey accurate.

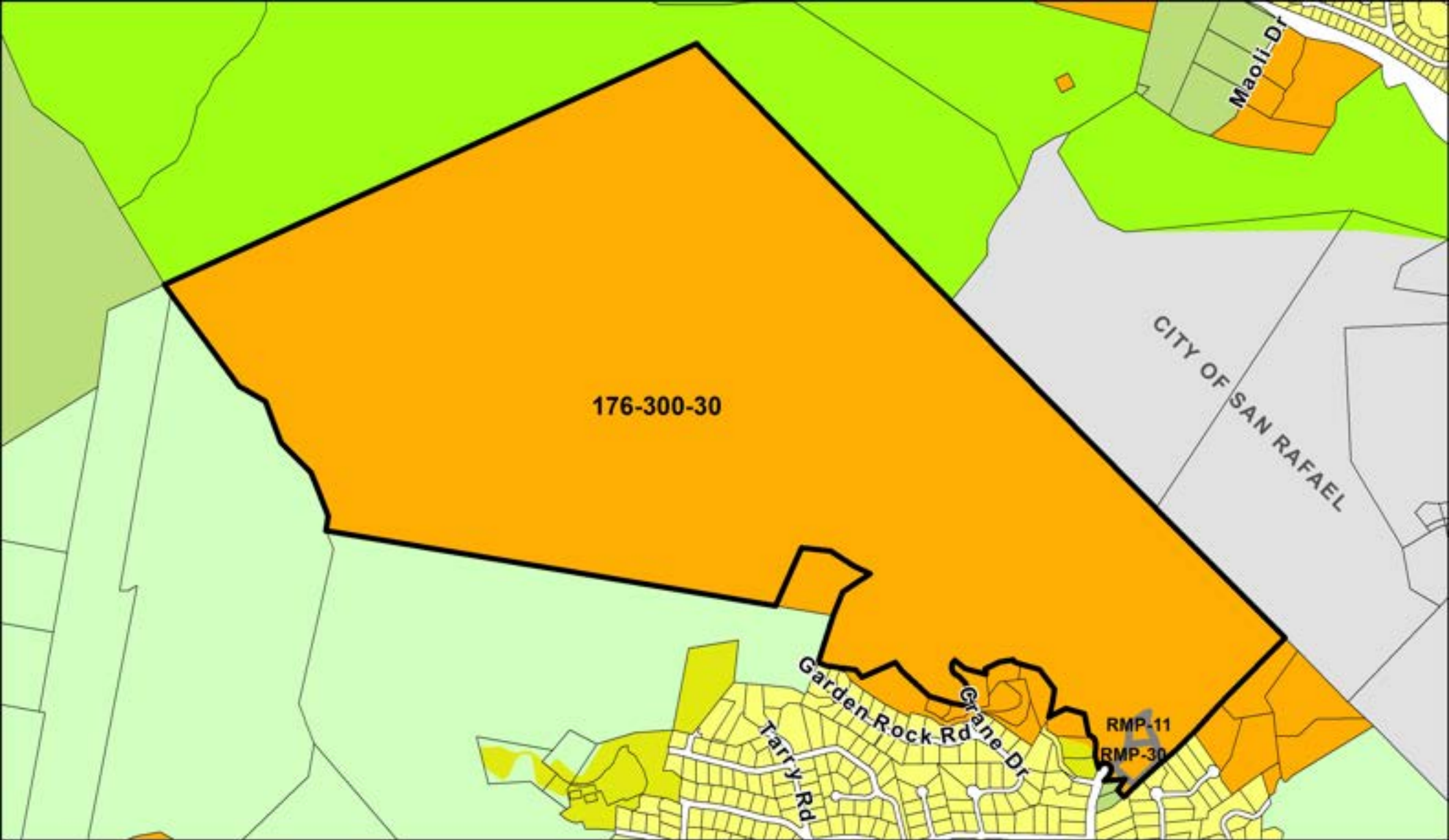


Existing Zoning Designation - San Domenico School

- | | | |
|--------------------|------------------------|-----|
| Parcel Boundary | Existing Zoning | OA |
| School | A2 | RMP |
| City of San Rafael | ARP | R1 |
| | A | RSP |

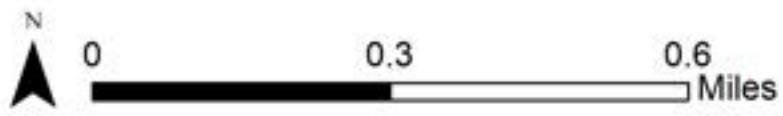


Date: November 22nd, 2022
 Data Source: Marin County Community Development Agency
 This map is representational only. Data are not survey accurate.

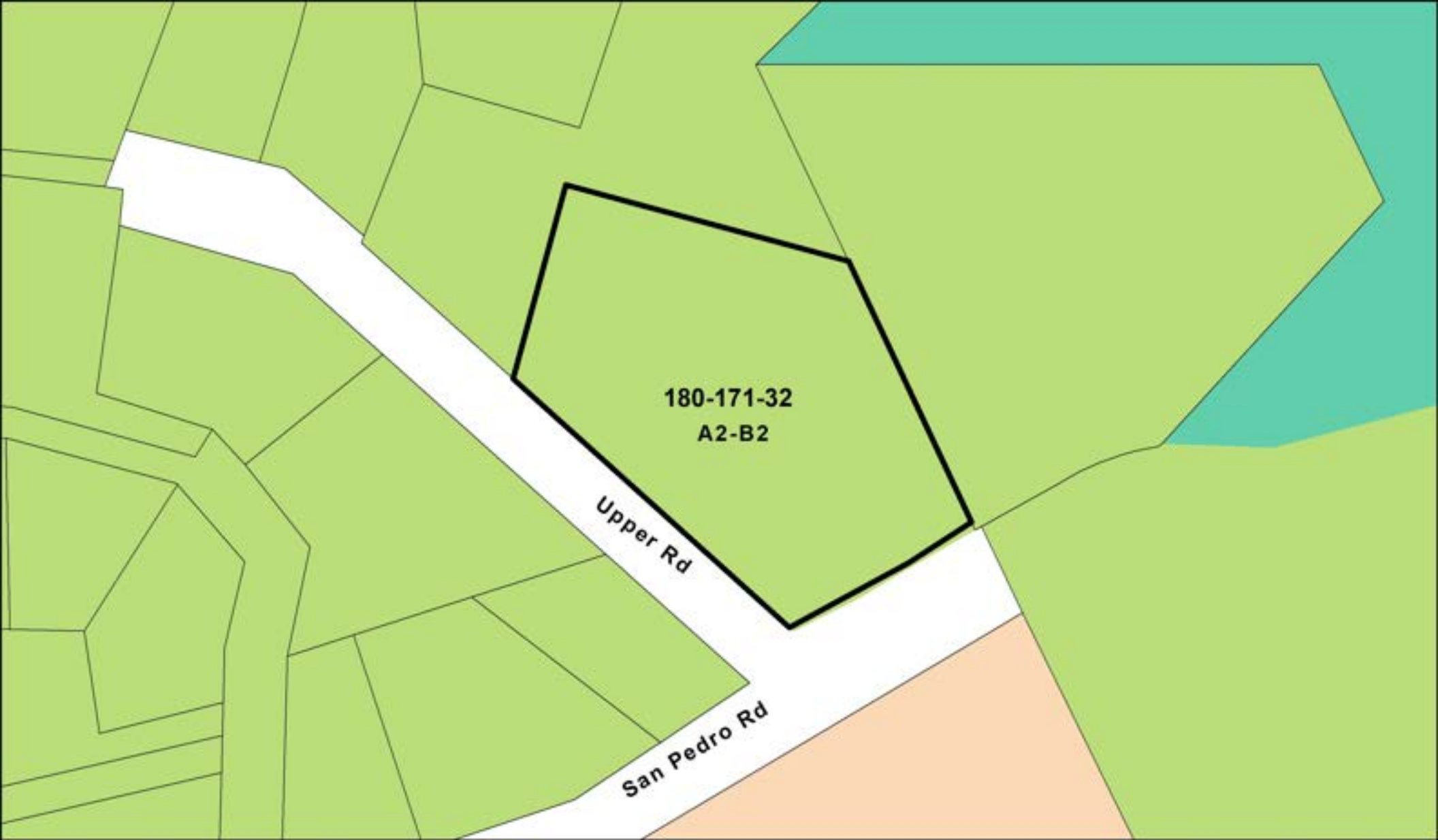


Proposed Zoning Designation - San Domenico School






- | | | |
|------------------------|------------------------|-----|
| Parcel Boundary | City of San Rafael | OA |
| School | Existing Zoning | RMP |
| Proposed Zoning | A2 | R1 |
| RMP-30 | ARP | RSP |
| RMP-11 | A | |




Date: November 22nd, 2022
 Data Source: Marin County Community Development Agency
 This map is representational only. Data are not survey accurate.



Existing Zoning Designation - Santa Venetia Vacant 1

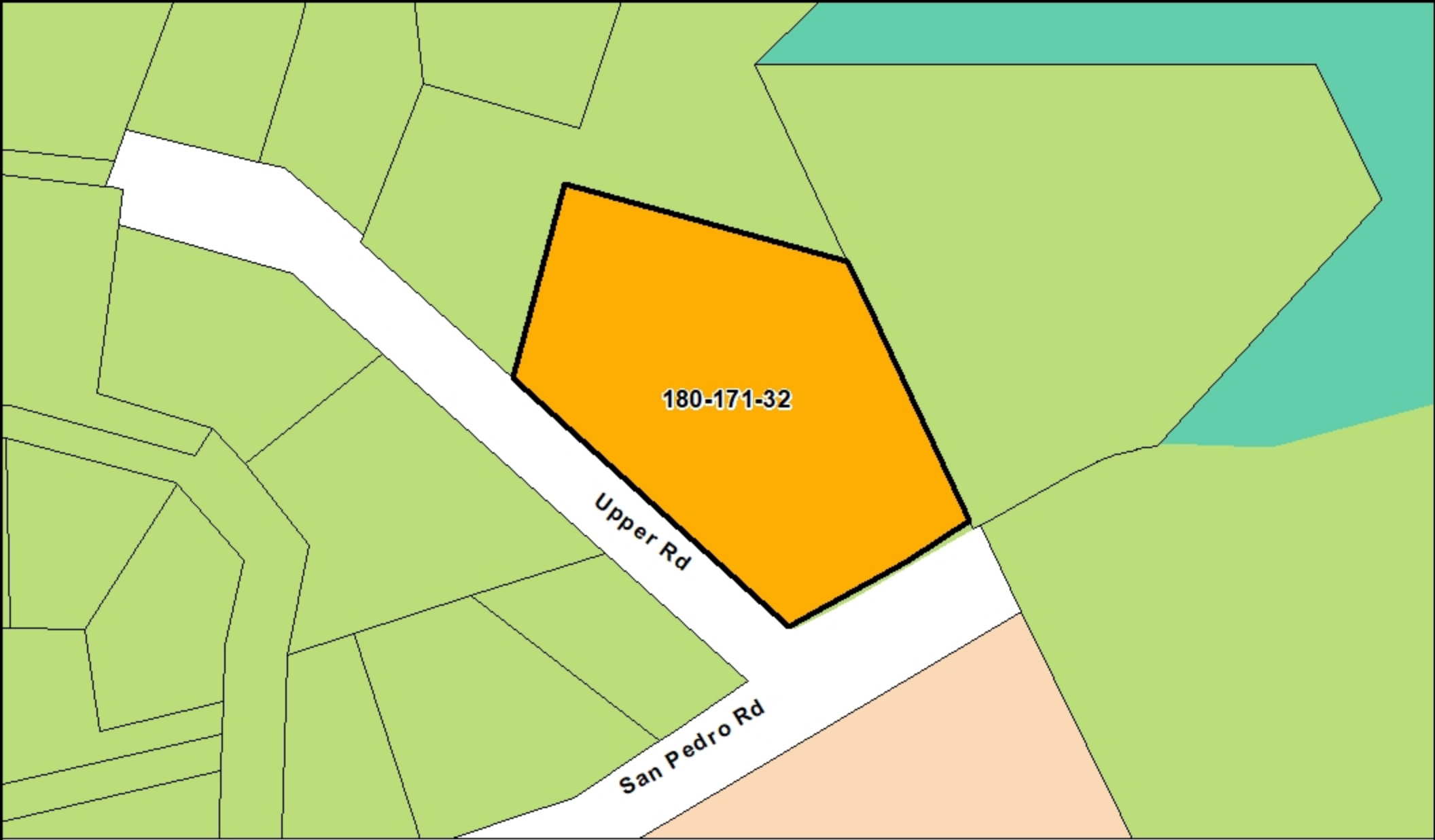
- | | |
|---|---|
|  Parcel Boundary | Existing Zoning |
|  Santa Venetia Site |  A2 |
| |  RE |
| |  RCR |



Date: November 22nd, 2022

Data Source: Marin County Community Development Agency

This map is representational only. Data are not survey accurate.



Proposed Zoning Designation - Santa Venetia Vacant 1

Parcel Boundary

Santa Venetia Site

Proposed Zoning

RMP-2

Existing Zoning

A2

RE

RCR

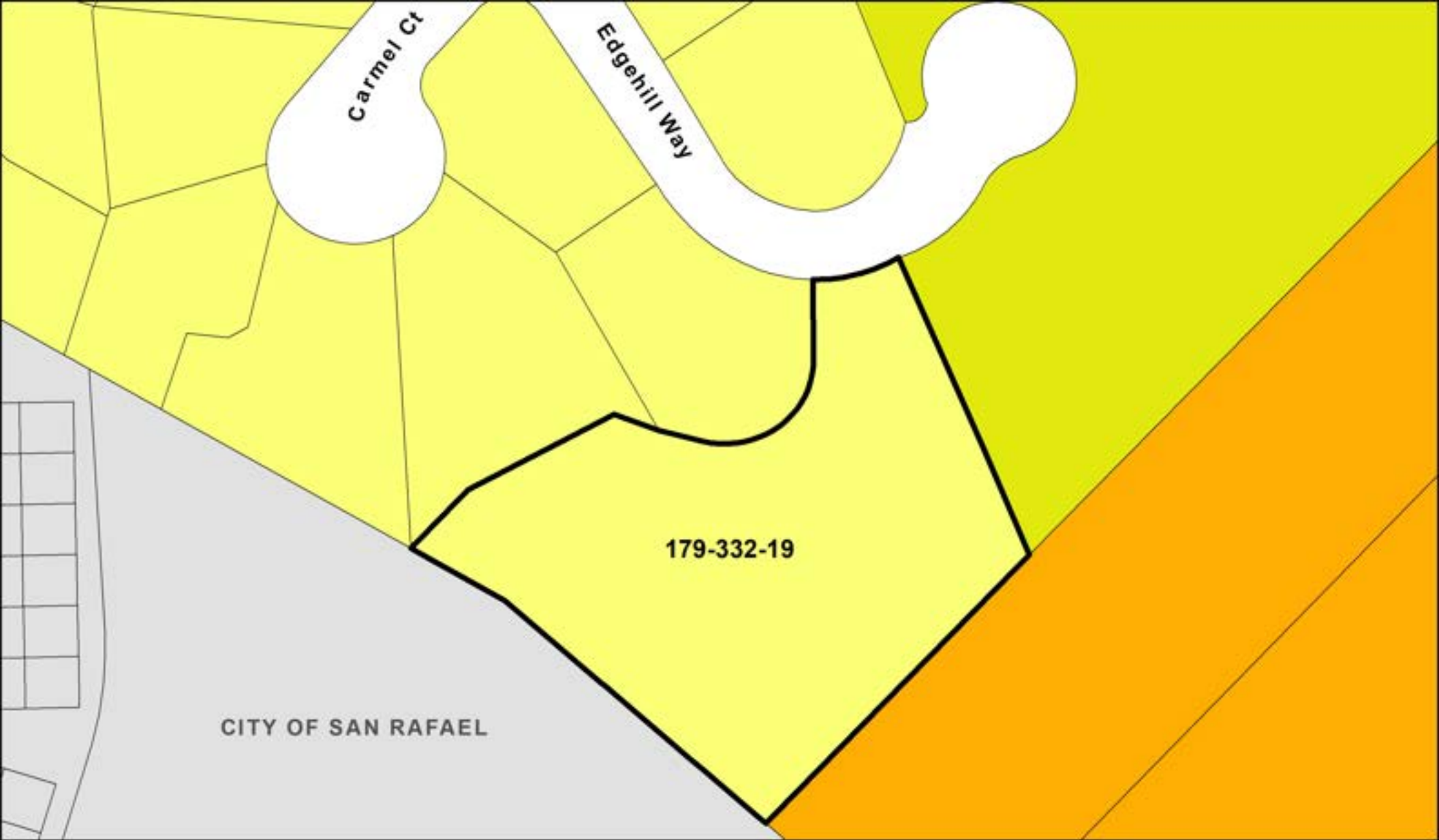


0 0.03 0.06 Miles






Date: November 22nd, 2022

Data Source: Marin County Community Development Agency

This map is representational only. Data are not survey accurate.

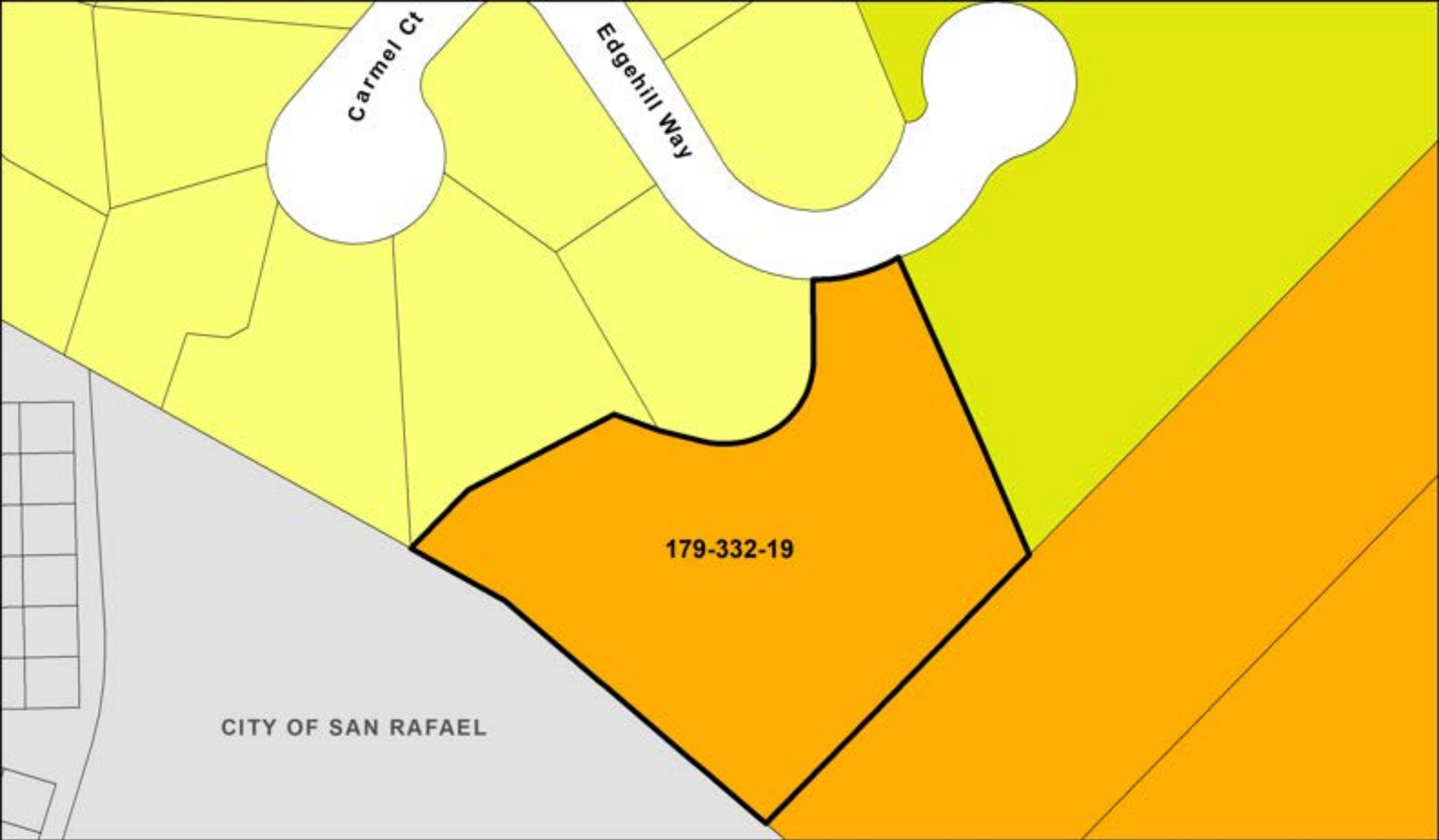


Existing Zoning Designation - Santa Venetia Vacant 2

- | | |
|---|---|
|  Parcel Boundary | Existing Zoning |
|  Santa Venetia Site |  RMP |
|  City of San Rafael |  R1 |
| |  RSP |




Date: November 22nd, 2022
 Data Source: Marin County Community Development Agency
 This map is representational only. Data are not survey accurate.

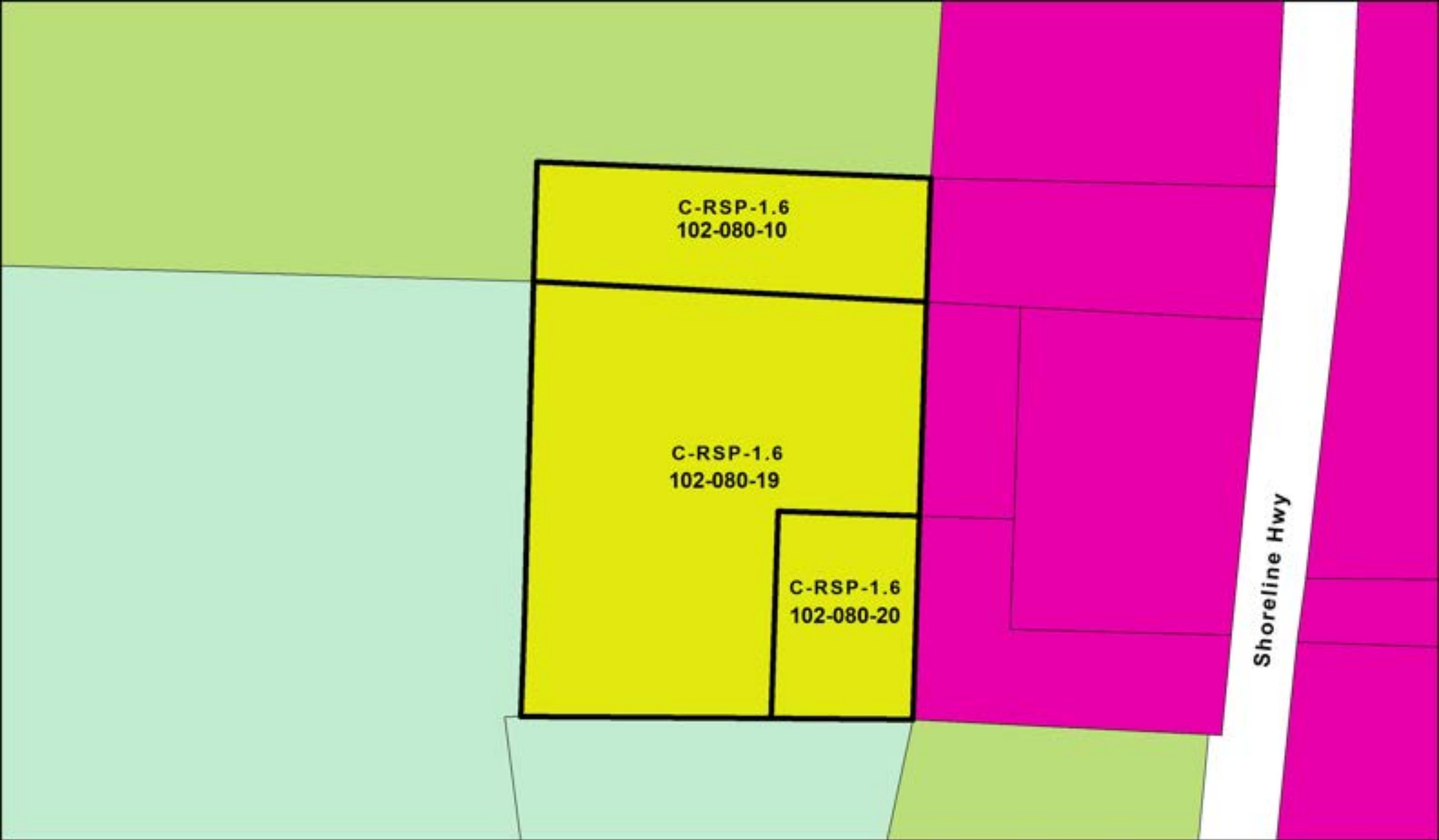


Proposed Zoning Designation - Santa Venetia Vacant 2

- | | |
|------------------------|------------------------|
| Parcel Boundary | Existing Zoning |
| Santa Venetia Site | RMP |
| City of San Rafael | R1 |
| Proposed Zoning | RSP |
| RMP-4 | |



Date: November 22nd, 2022
 Data Source: Marin County Community Development Agency
 This map is representational only. Data are not survey accurate.

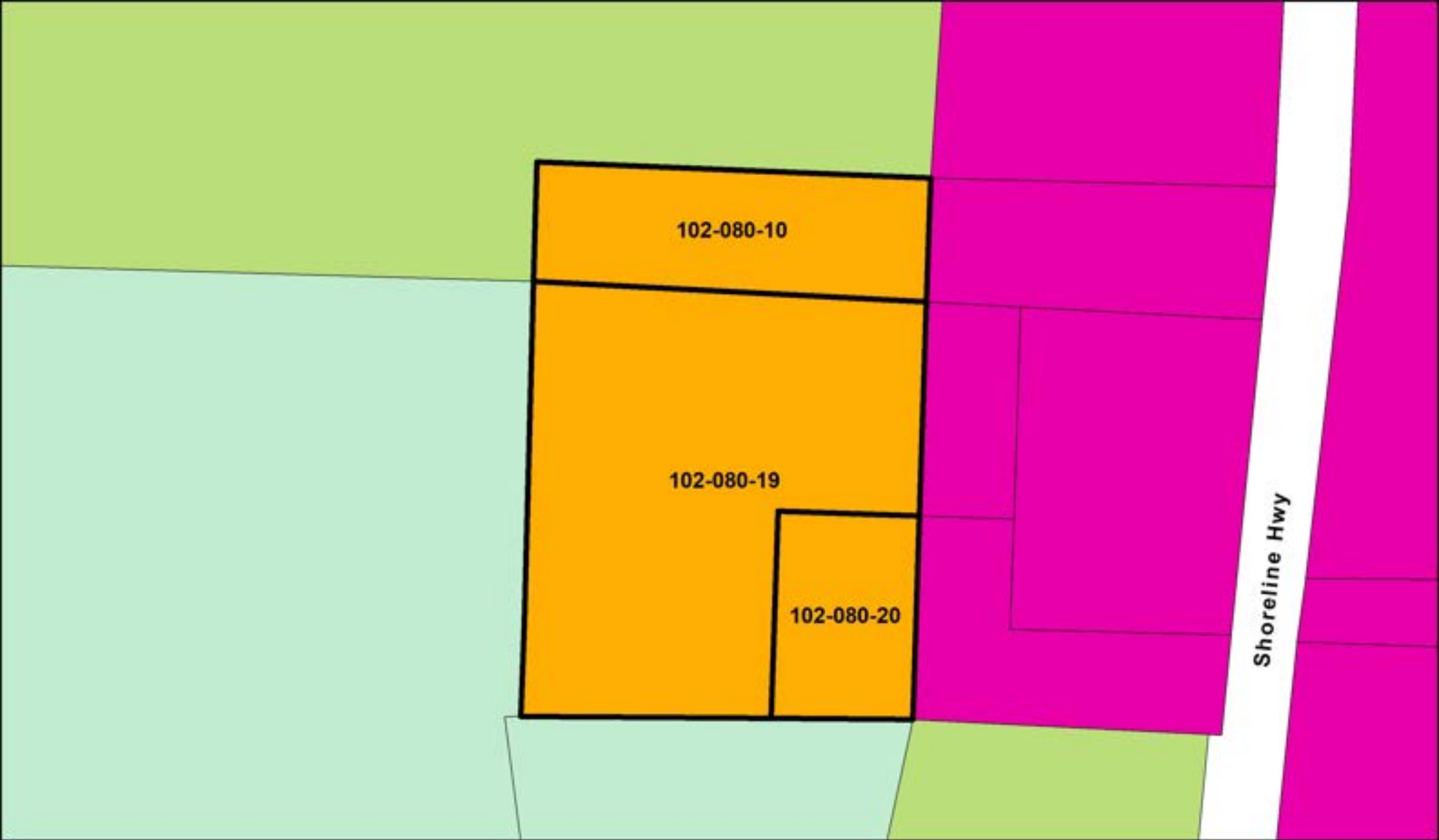


Existing Zoning Designation - Shoreline Unified School District

- | | | |
|-----------------|------------------------|-------|
| Parcel Boundary | Existing Zoning | C-RSP |
| School District | C-APZ | C-VCR |
| | C-ARP | |




Date: November 22nd, 2022
 Data Source: Marin County Community Development Agency
 This map is representational only. Data are not survey accurate.

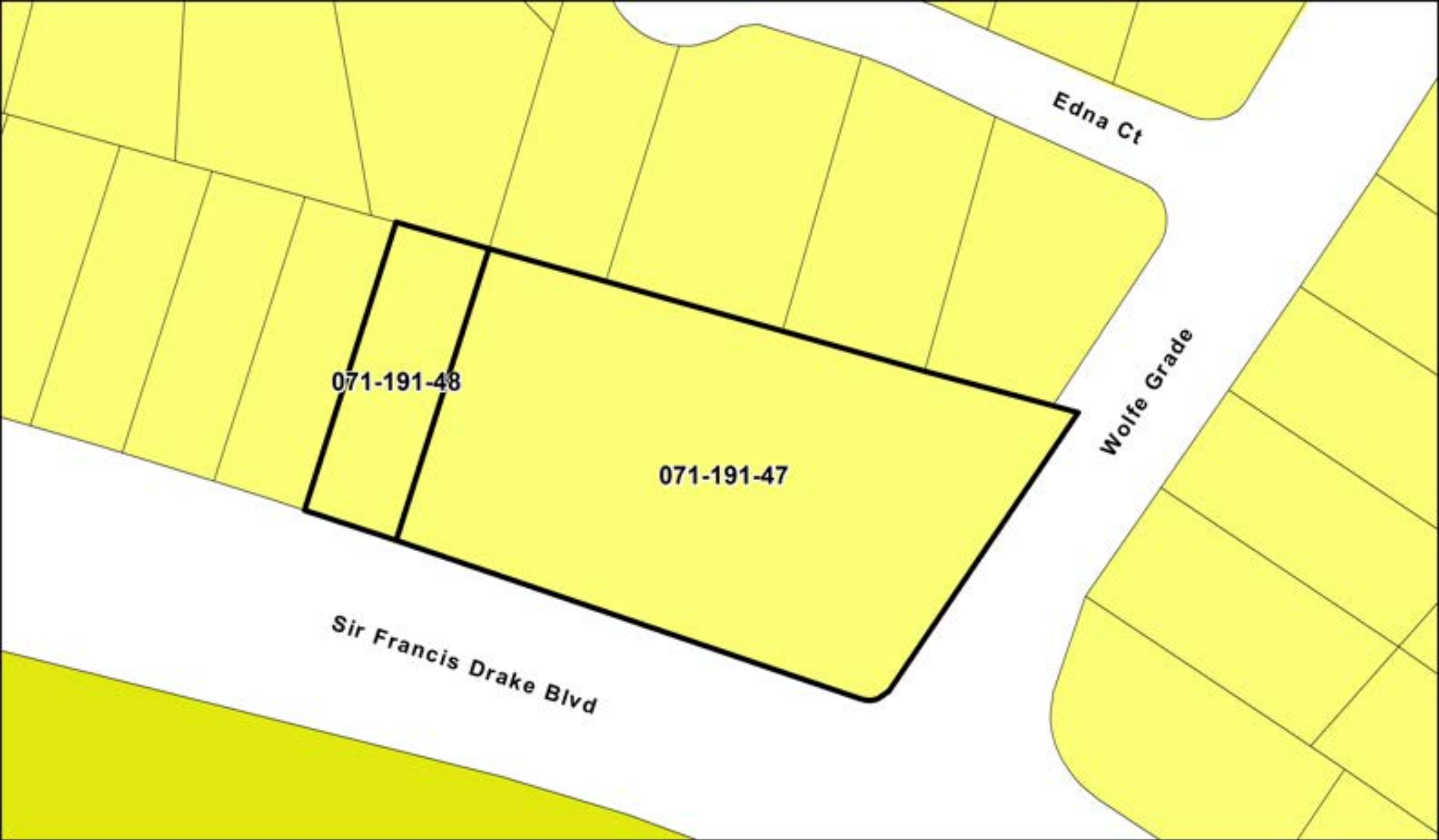


Proposed Zoning Designation - Shoreline Unified School District





- | | | |
|------------------------|------------------------|-------|
| Parcel Boundary | Existing Zoning | C-RSP |
| School District | C-APZ | C-VCR |
| Proposed Zoning | C-ARP | |
| C-RMP-20 | | |

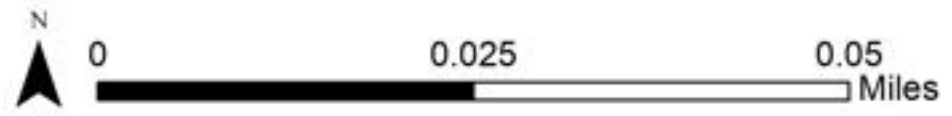


Date: November 22nd, 2022
 Data Source: Marin County Community Development Agency
 This map is representational only. Data are not survey accurate.

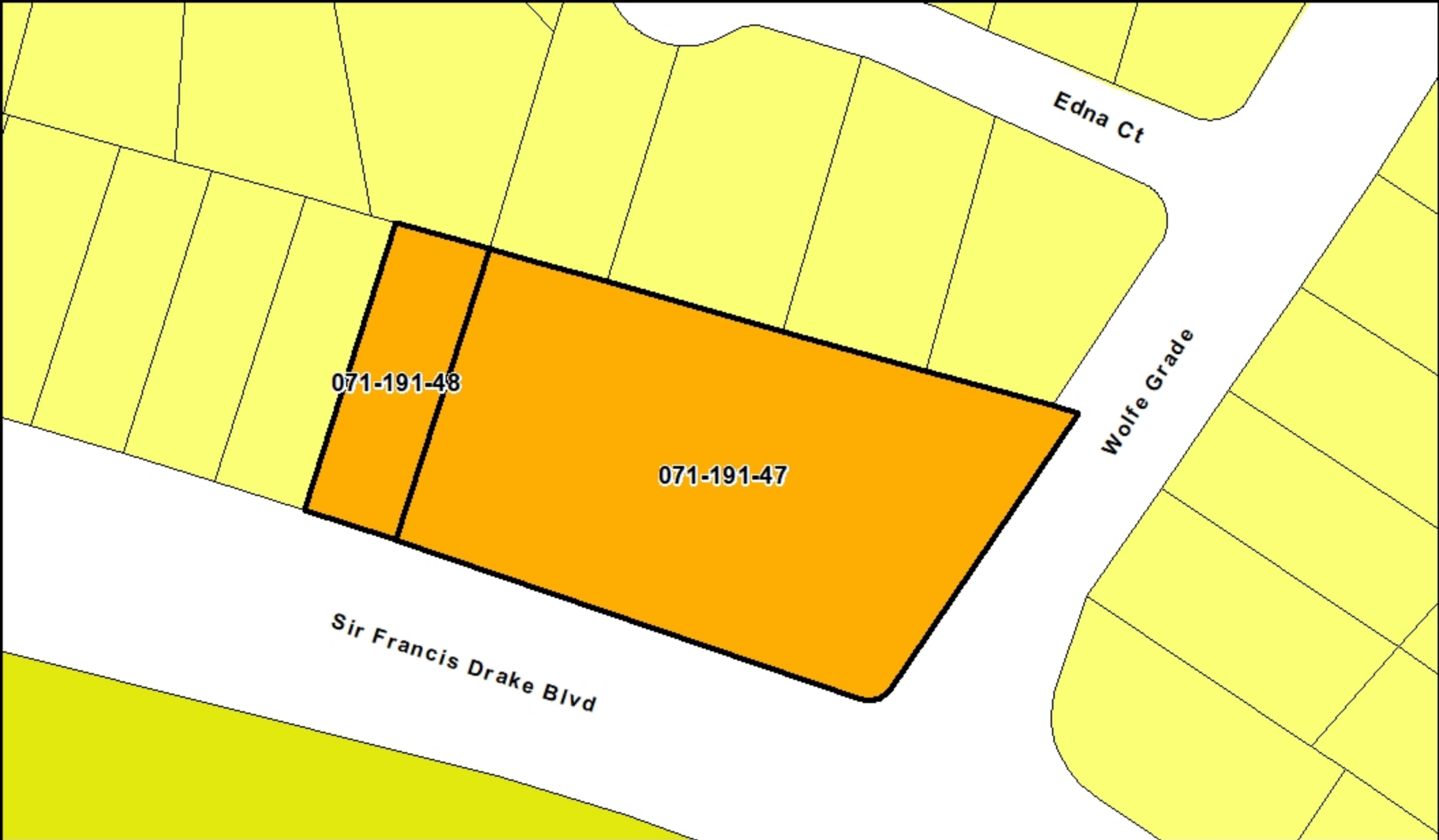


Existing Zoning Designation - Sloat Garden Center






- | | |
|--|---|
|  Parcel Boundary | Existing Zoning |
|  Garden Center |  R1 |
| |  RSP |



Date: November 22nd, 2022
Data Source: Marin County Community Development Agency
This map is representational only. Data are not survey accurate.

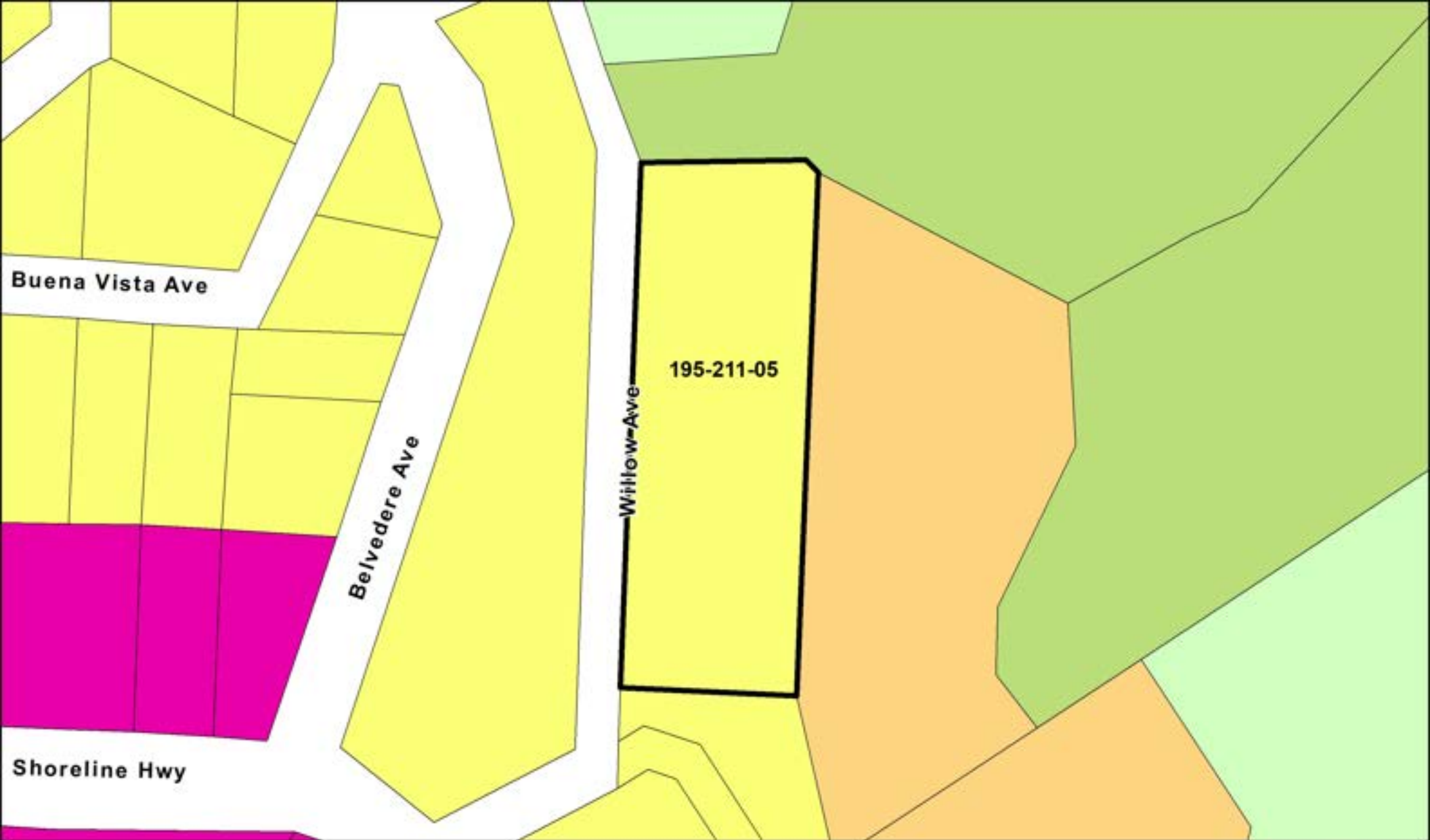


Proposed Zoning Designation - Sloat Garden Center

- | | |
|--|---|
|  Parcel Boundary | Existing Zoning |
|  Garden Center |  R1 |
| Proposed Zoning |  RSP |
|  RMP-30 | |




Date: November 22nd, 2022
 Data Source: Marin County Community Development Agency
 This map is representational only. Data are not survey accurate.

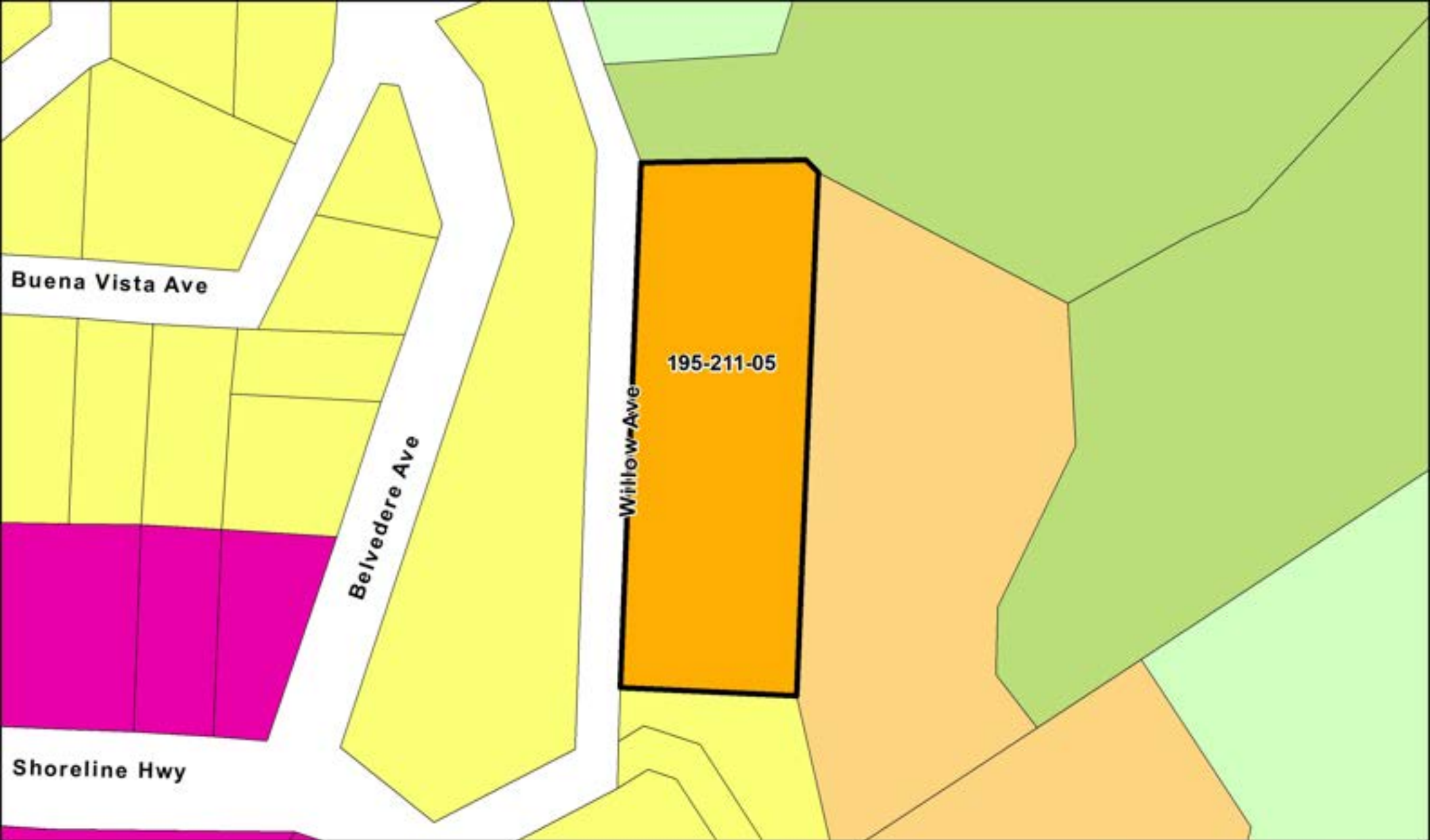


Existing Zoning Designation - Stinson Beach Commercial Center Vacant

- | | | |
|-------------------|------------------------|-------|
| Parcel Boundary | Existing Zoning | C-RA |
| Commercial Center | C-ARP | C-R1 |
| | C-OA | C-VCR |

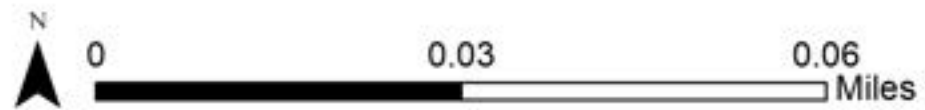


Date: November 22nd, 2022
 Data Source: Marin County Community Development Agency
 This map is representational only. Data are not survey accurate.

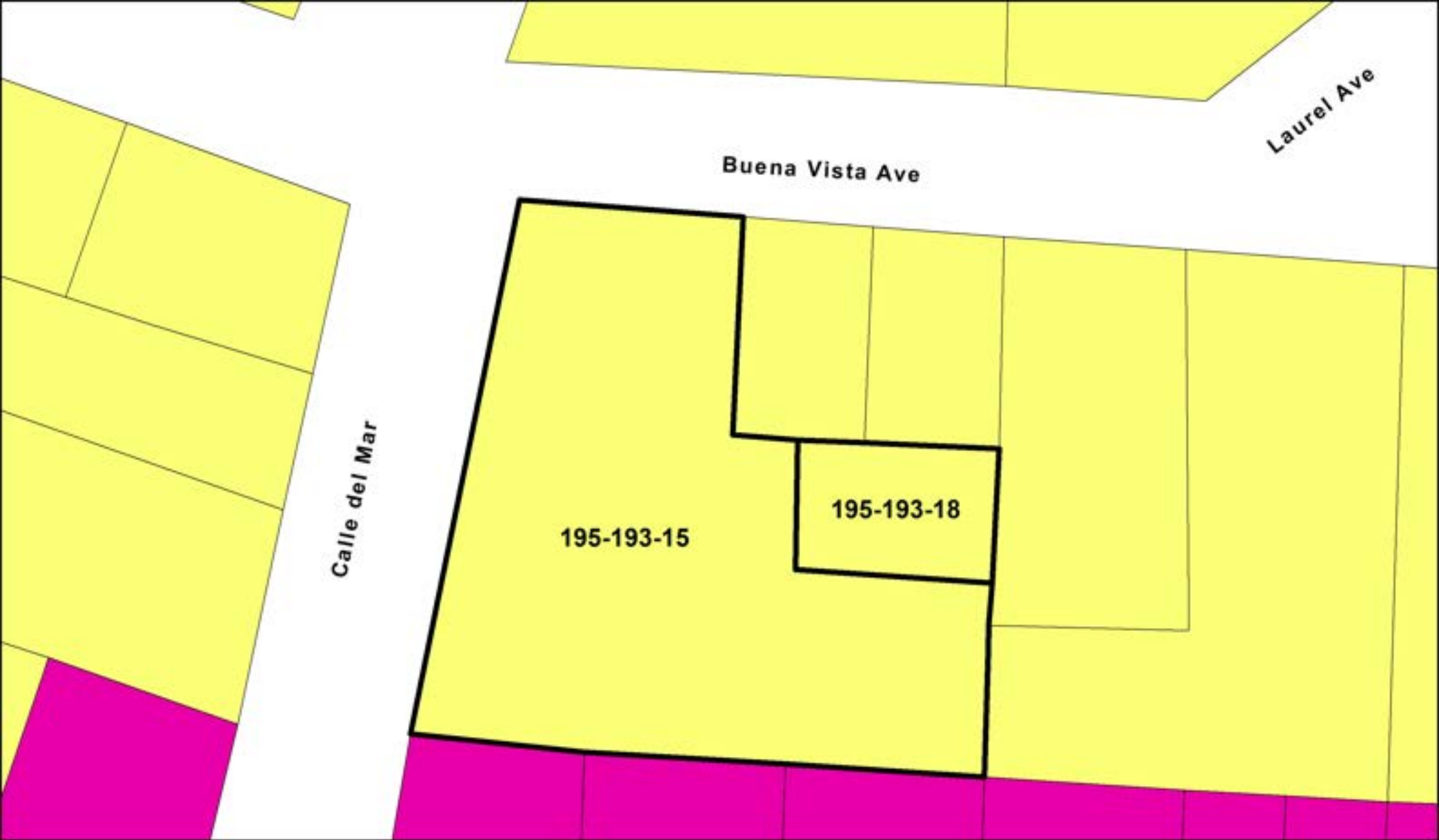


Proposed Zoning Designation - Stinson Beach Commercial Center Vacant





- | | | |
|------------------------|------------------------|-------|
| Parcel Boundary | Existing Zoning | C-RA |
| Commercial Center | C-ARP | C-R1 |
| Proposed Zoning | C-OA | C-VCR |
| C-RMP-7 | | |



Date: November 22nd, 2022
 Data Source: Marin County Community Development Agency
 This map is representational only. Data are not survey accurate.

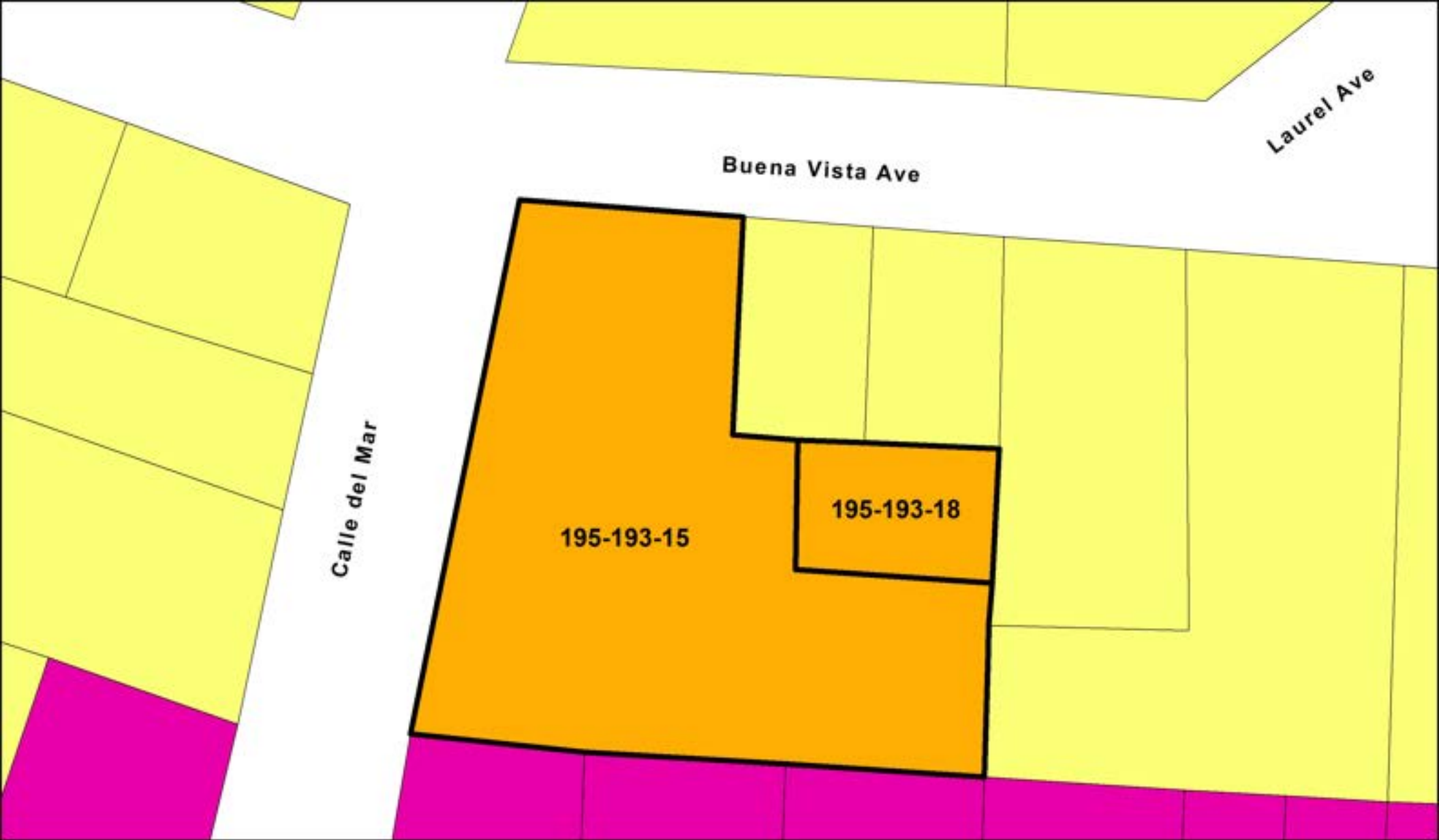


Existing Zoning Designation - Stinson Beach Underutilized






- | | |
|---|---|
|  Parcel Boundary | Existing Zoning |
|  Underutilized Site |  C-R1 |
| |  C-VCR |

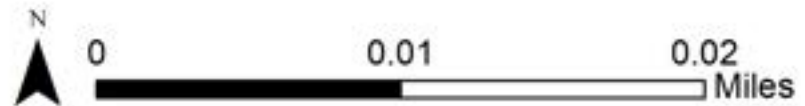


Date: November 22nd, 2022
Data Source: Marin County Community Development Agency
This map is representational only. Data are not survey accurate.

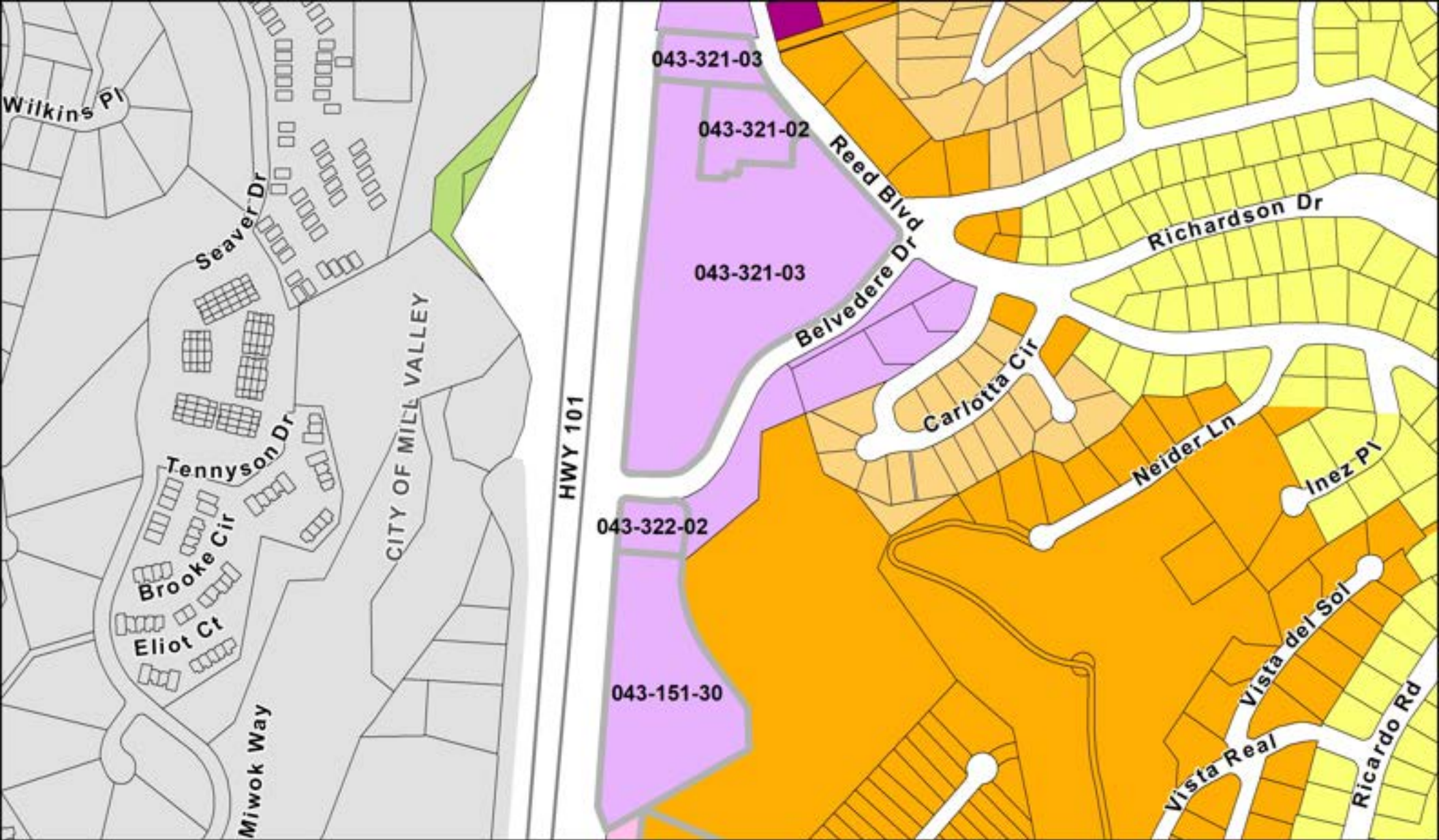


Proposed Zoning Designation - Stinson Beach Underutilized

- | | |
|---|---|
|  Parcel Boundary | Existing Zoning |
|  Underutilized Site |  C-R1 |
| Proposed Zoning |  C-VCR |
|  C-RMP-10 | |



Date: November 22nd, 2022
 Data Source: Marin County Community Development Agency
 This map is representational only. Data are not survey accurate.

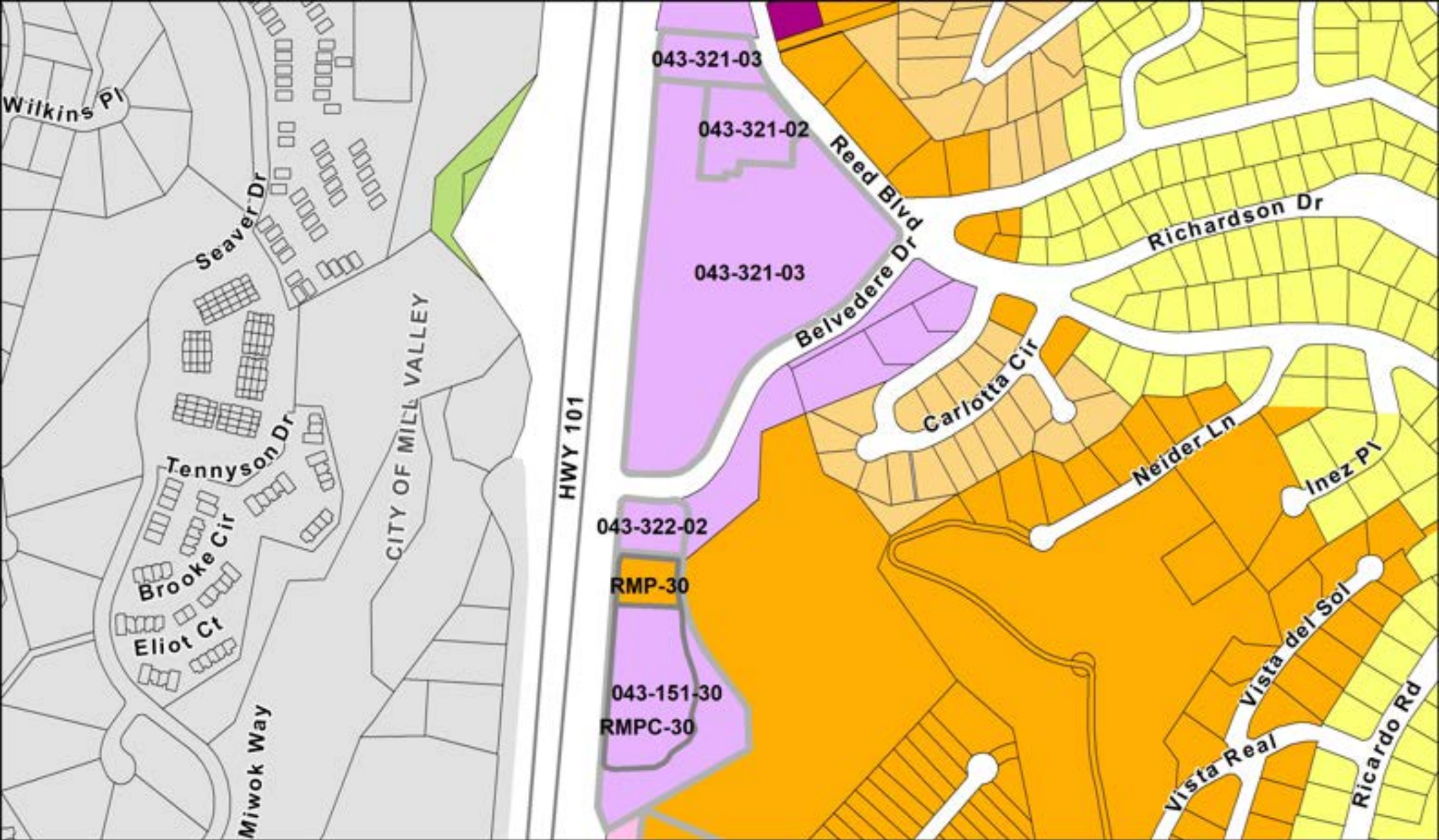


Existing Zoning Designation - Strawberry Village North

- | | | |
|---------------------|------------------------|------|
| Parcel Boundary | Existing Zoning | RMPC |
| North Site | A2 | RMP |
| City of Mill Valley | H1 | R1 |
| | CP | R2 |
| | RA | |



Date: November 22nd, 2022
 Data Source: Marin County Community Development Agency
 This map is representational only. Data are not survey accurate.

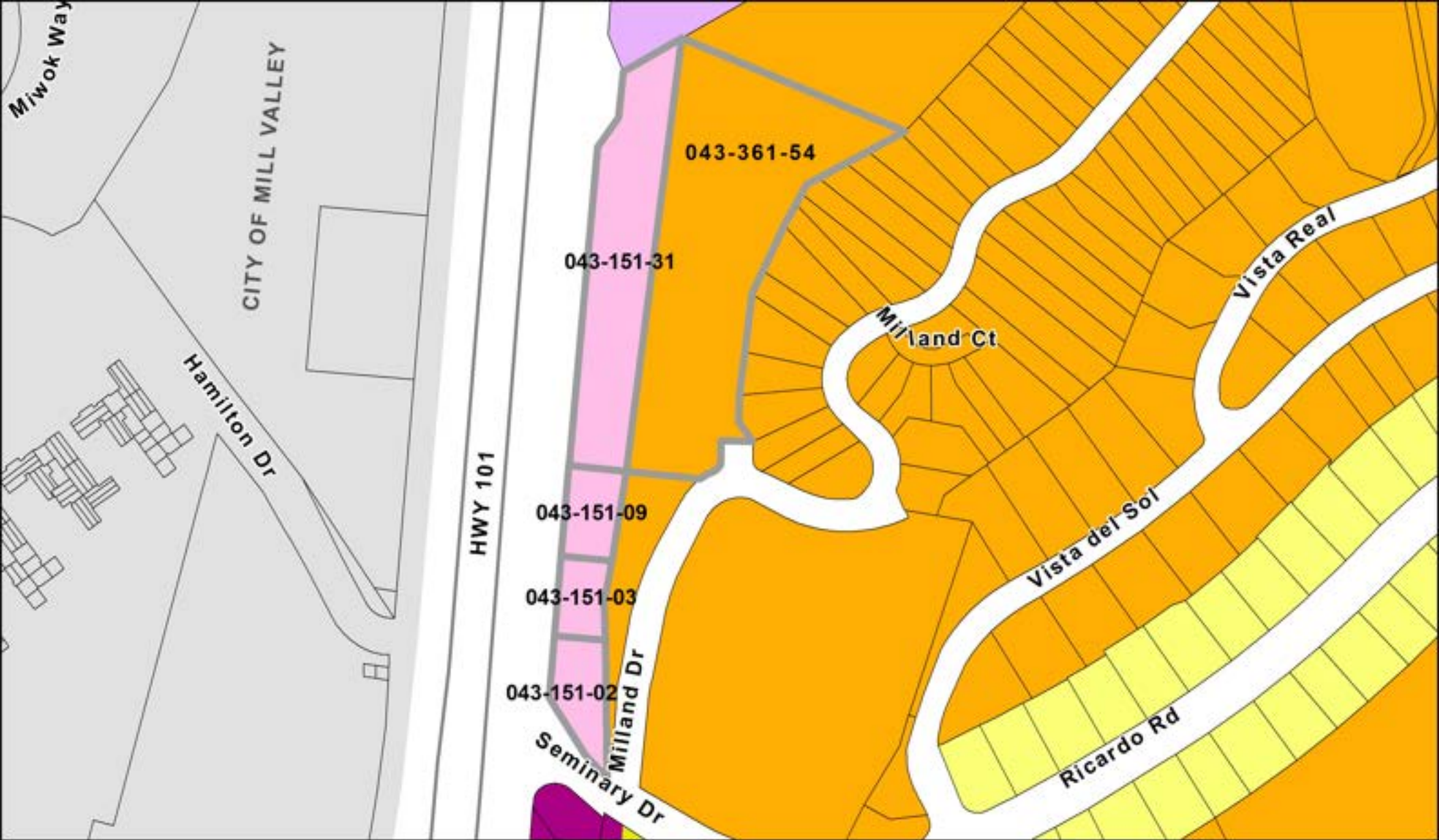


Proposed Zoning Designation - Strawberry Village North

- | | | |
|------------------------|------------------------|------|
| Parcel Boundary | City of Mill Valley | RA |
| North Site | Existing Zoning | RMPC |
| Proposed Zoning | A2 | RMP |
| RMP-30 | H1 | R1 |
| RMPC-30 | CP | R2 |



Date: November 22nd, 2022
 Data Source: Marin County Community Development Agency
 This map is representational only. Data are not survey accurate.

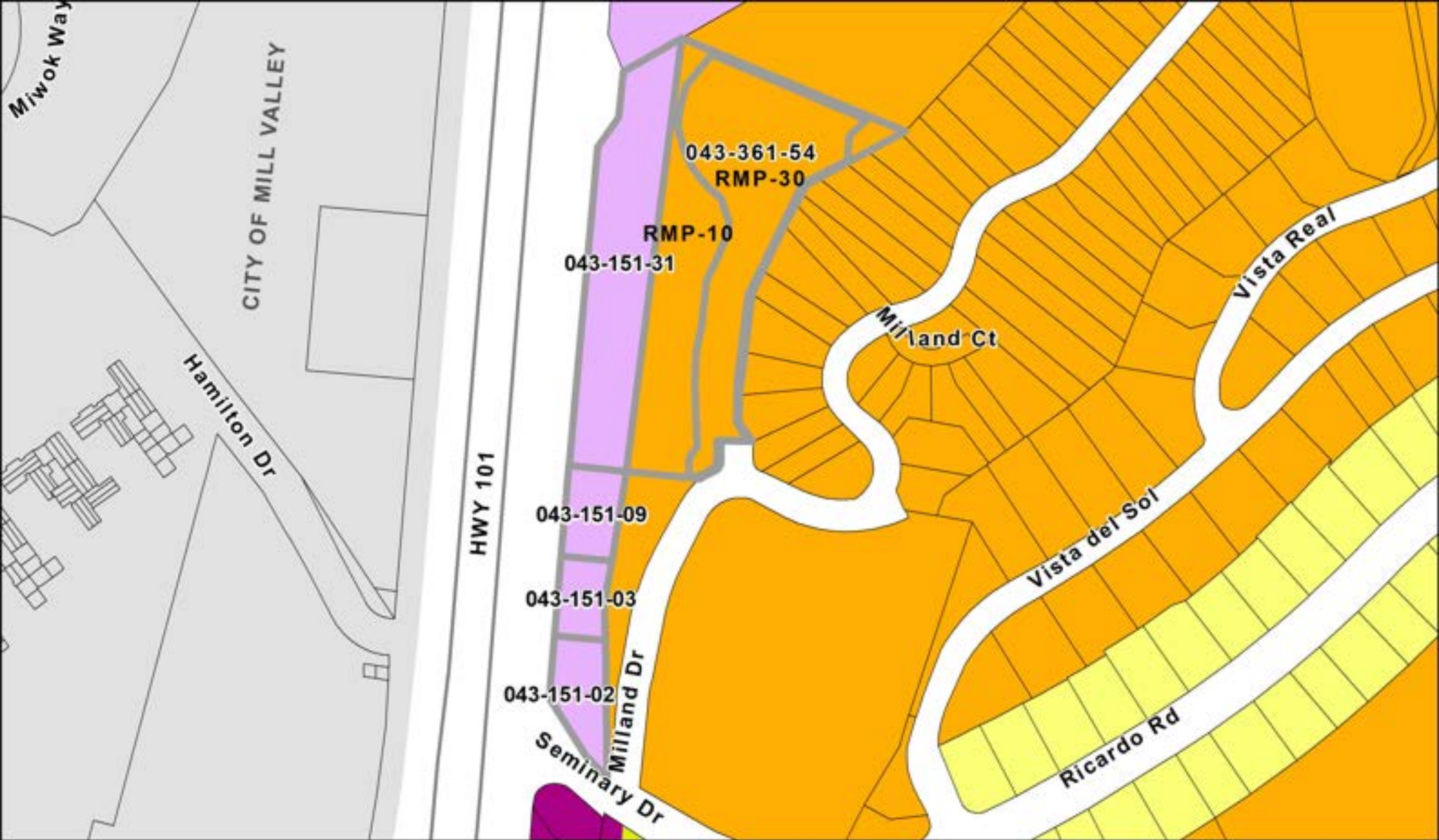


Existing Zoning Designation - Strawberry Village South

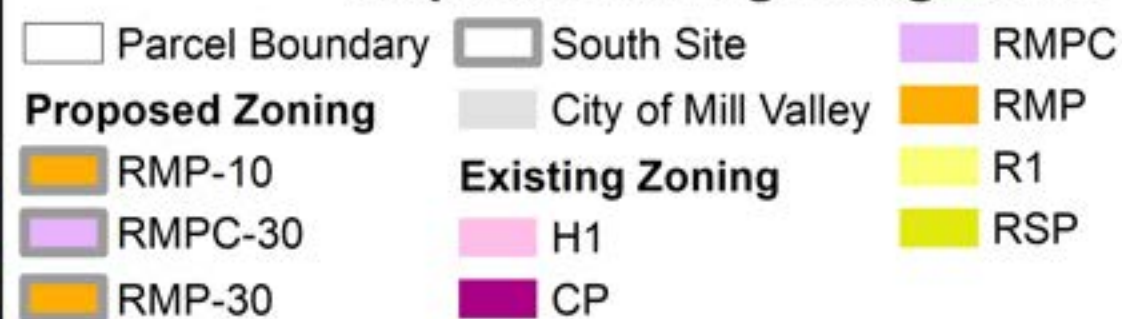
- | | | |
|---------------------|------------------------|-----|
| Parcel Boundary | Existing Zoning | RMP |
| South Site | H1 | R1 |
| City of Mill Valley | CP | RSP |
| | RMPC | |



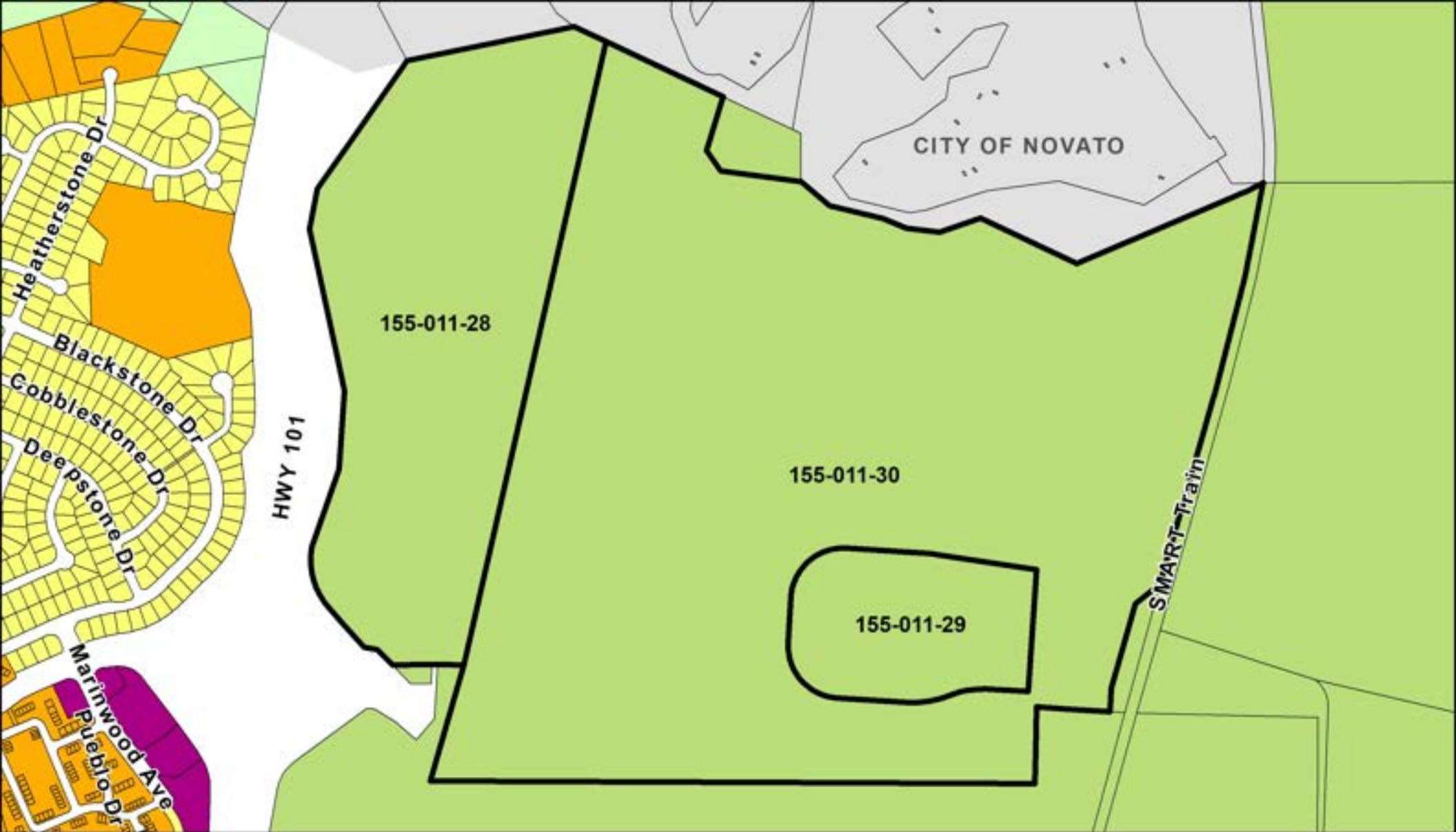
Date: November 22nd, 2022
 Data Source: Marin County Community Development Agency
 This map is representational only. Data are not survey accurate.



Proposed Zoning Designation - Strawberry Village South




Date: November 22nd, 2022
 Data Source: Marin County Community Development Agency
 This map is representational only. Data are not survey accurate.

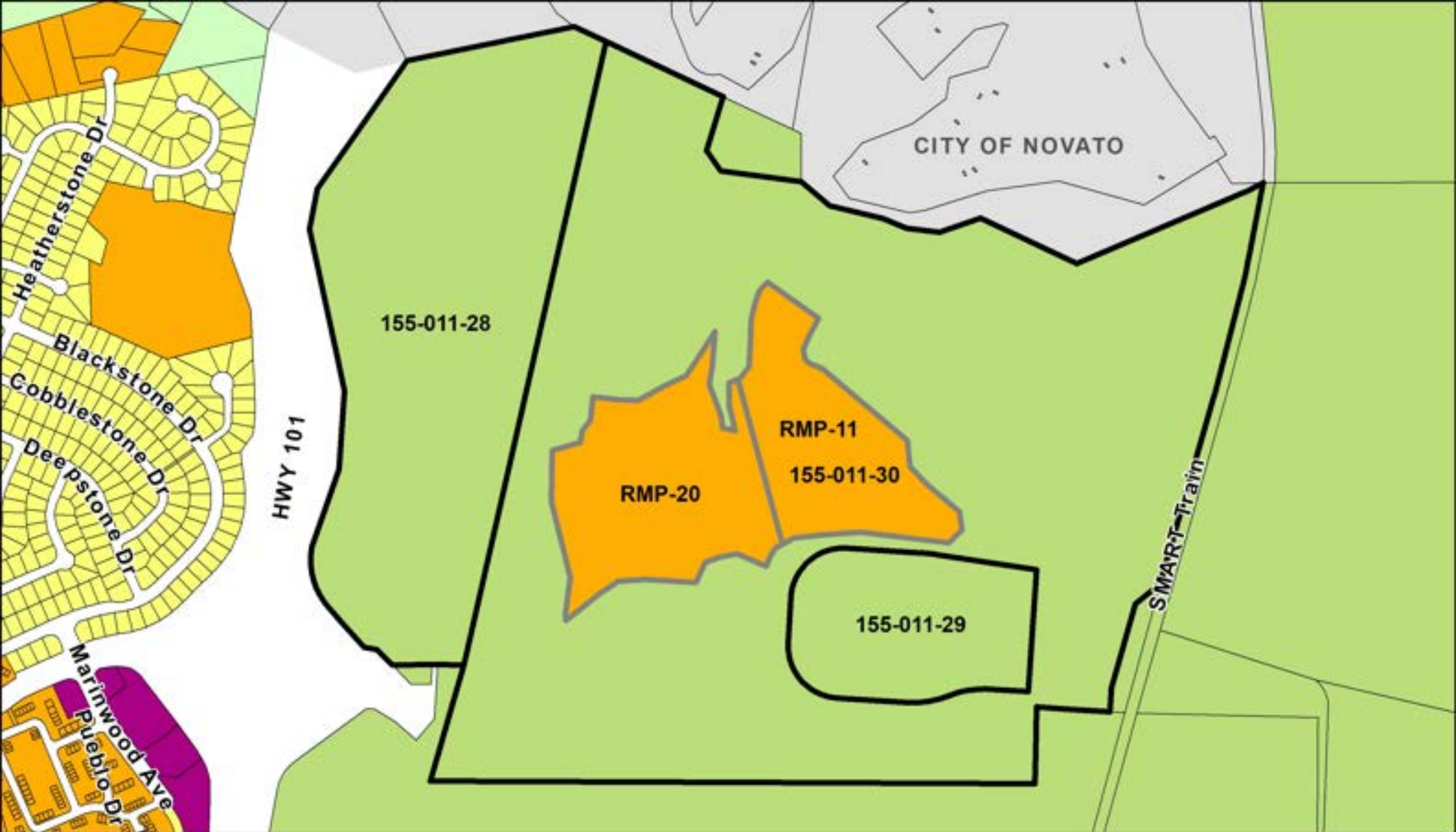


Existing Zoning Designation - St. Vincents/Silveira

- | | | |
|-----------------------|------------------------|-----|
| Parcel Boundary | Existing Zoning | CP |
| St. Vincents/Silveira | A2 | RMP |
| City of Novato | OA | R1 |

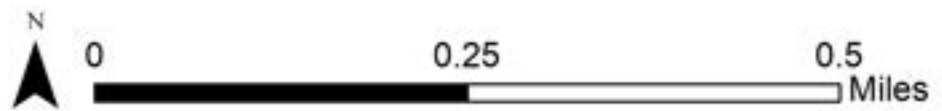


Date: November 22nd, 2022
 Data Source: Marin County Community Development Agency
 This map is representational only. Data are not survey accurate.

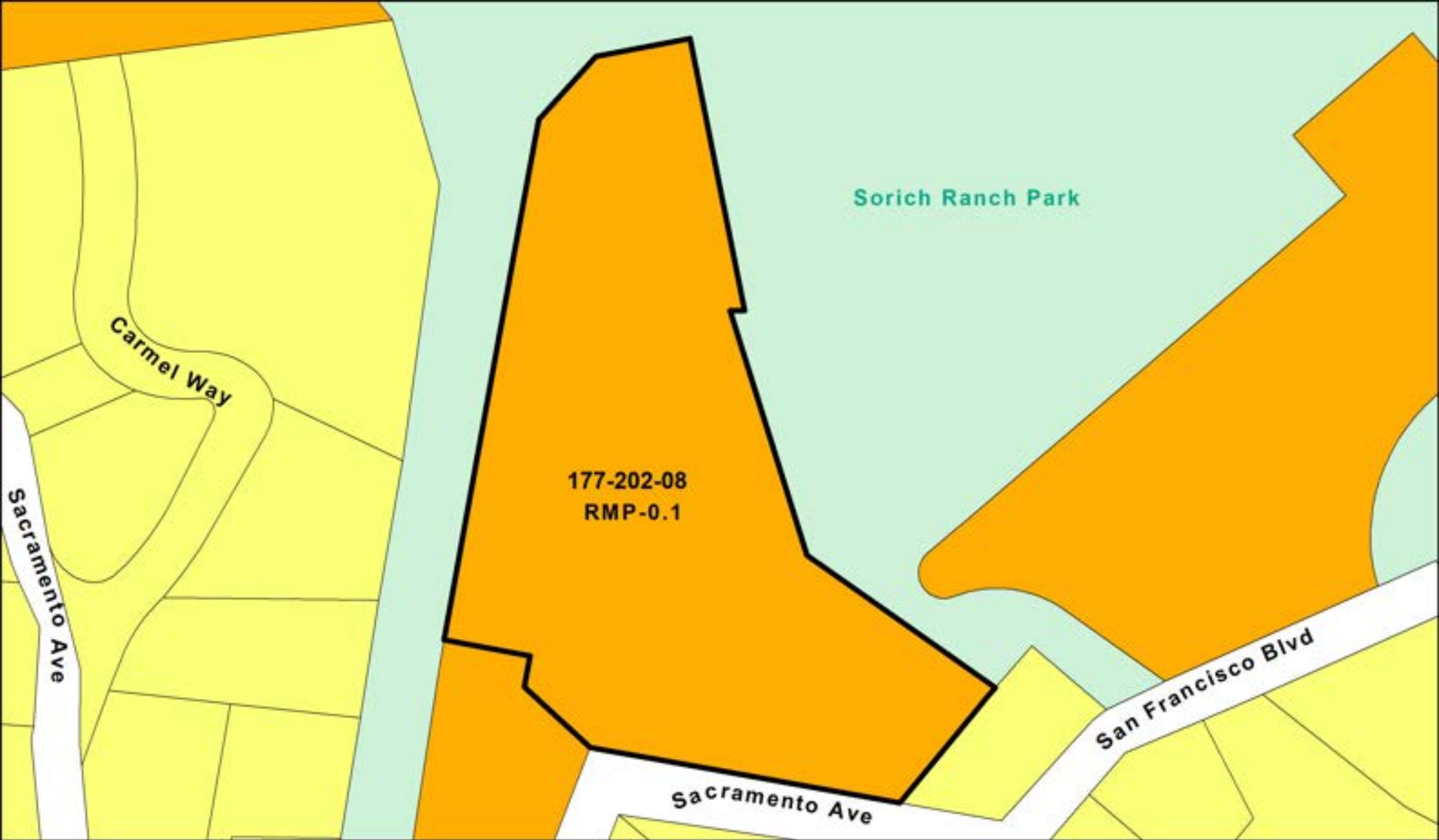


Proposed Zoning Designation - St. Vincents/Silveira

- | | | |
|------------------------|------------------------|-----|
| Parcel Boundary | City of Novato | CP |
| St. Vincents/Silveira | Existing Zoning | RMP |
| Proposed Zoning | A2 | R1 |
| RMP-20 | OA | |
| RMP-11 | | |



Date: November 22nd, 2022
 Data Source: Marin County Community Development Agency
 This map is representational only. Data are not survey accurate.

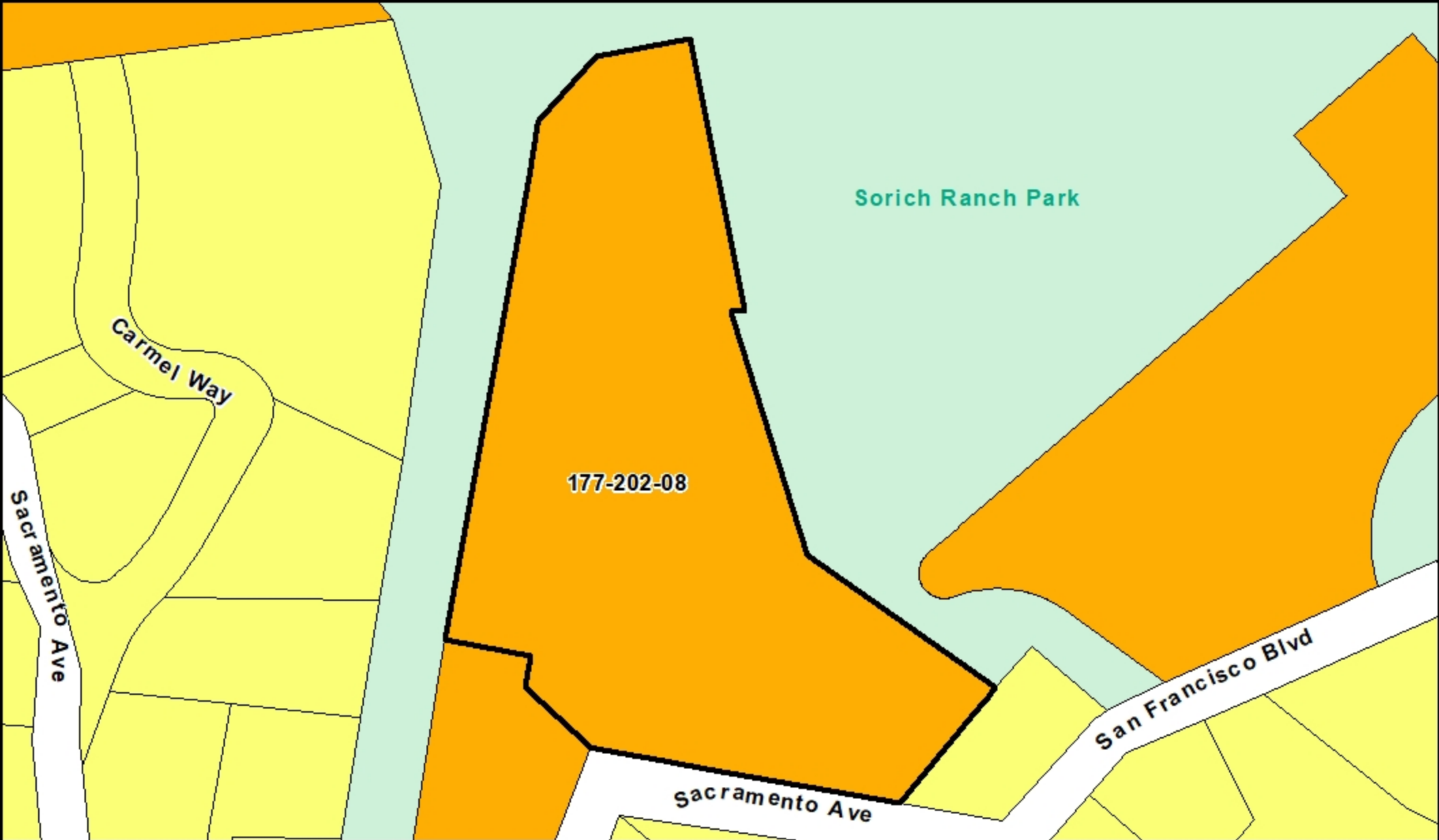


Existing Zoning Designation - Subud California

- Parcel Boundary
- Subud Site
- Existing Zoning**
- RMP
- R1
- Sorich Ranch Park

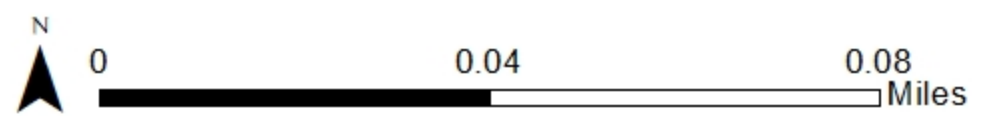


Date: November 22nd, 2022
Data Source: Marin County Community Development Agency
This map is representational only. Data are not survey accurate.



Proposed Zoning Designation - Subud California


- | | |
|------------------------|------------------------|
| Parcel Boundary | Existing Zoning |
| Subud Site | RMP |
| Sorich Ranch Park | R1 |
| Proposed Zoning | |
| RMP-2 | |



Date: November 22nd, 2022
 Data Source: Marin County Community Development Agency
 This map is representational only. Data are not survey accurate.



Existing Zoning Designation - Tam Junction State Vacant Lot

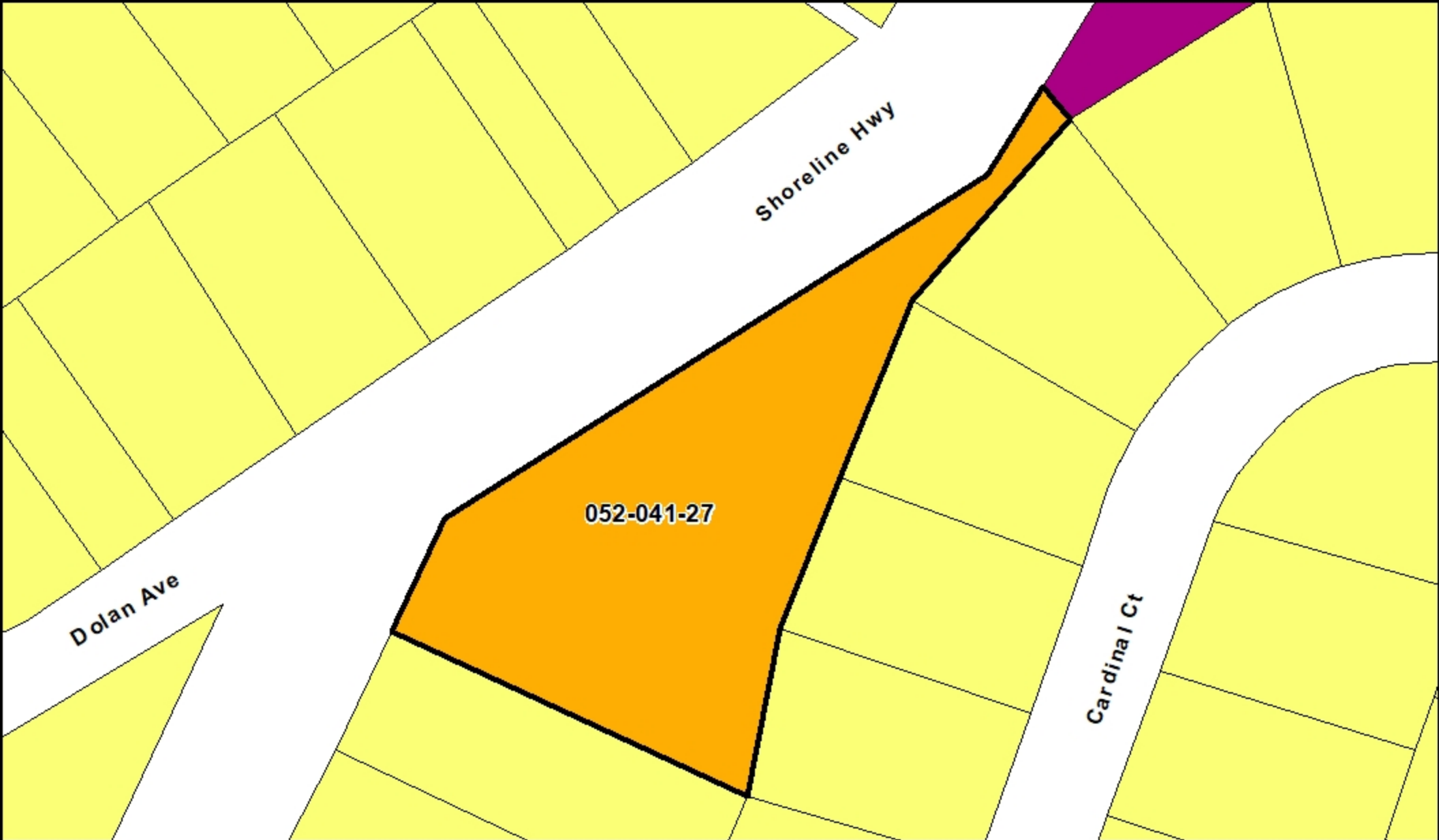
- | | |
|---|---|
|  Parcel Boundary | Existing Zoning |
|  Vacant Lot |  CP |
| |  RMP |
| |  R1 |



Date: November 22nd, 2022

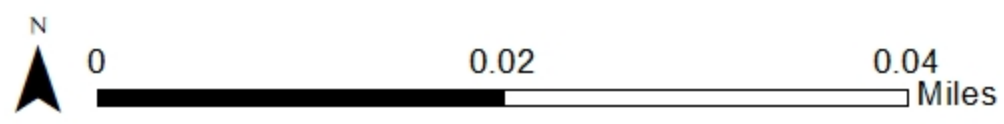
Data Source: Marin County Community Development Agency

This map is representational only. Data are not survey accurate.

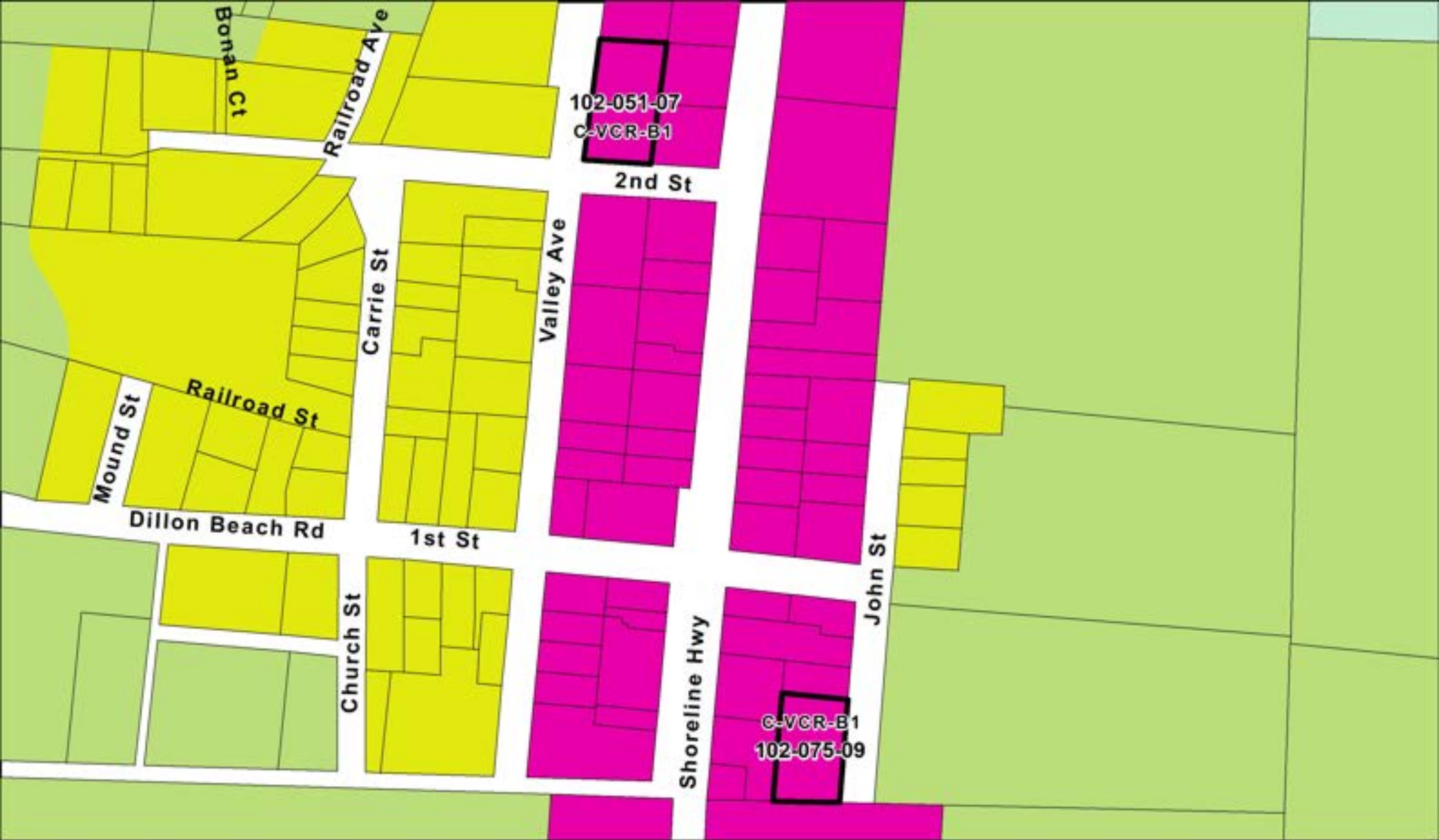


Proposed Zoning Designation - Tam Junction State Vacant Lot

- | | |
|------------------------|------------------------|
| Parcel Boundary | Existing Zoning |
| Vacant Lot | CP |
| Proposed Zoning | RMP |
| RMP-30 | R1 |




Date: November 22nd, 2022
 Data Source: Marin County Community Development Agency
 This map is representational only. Data are not survey accurate.

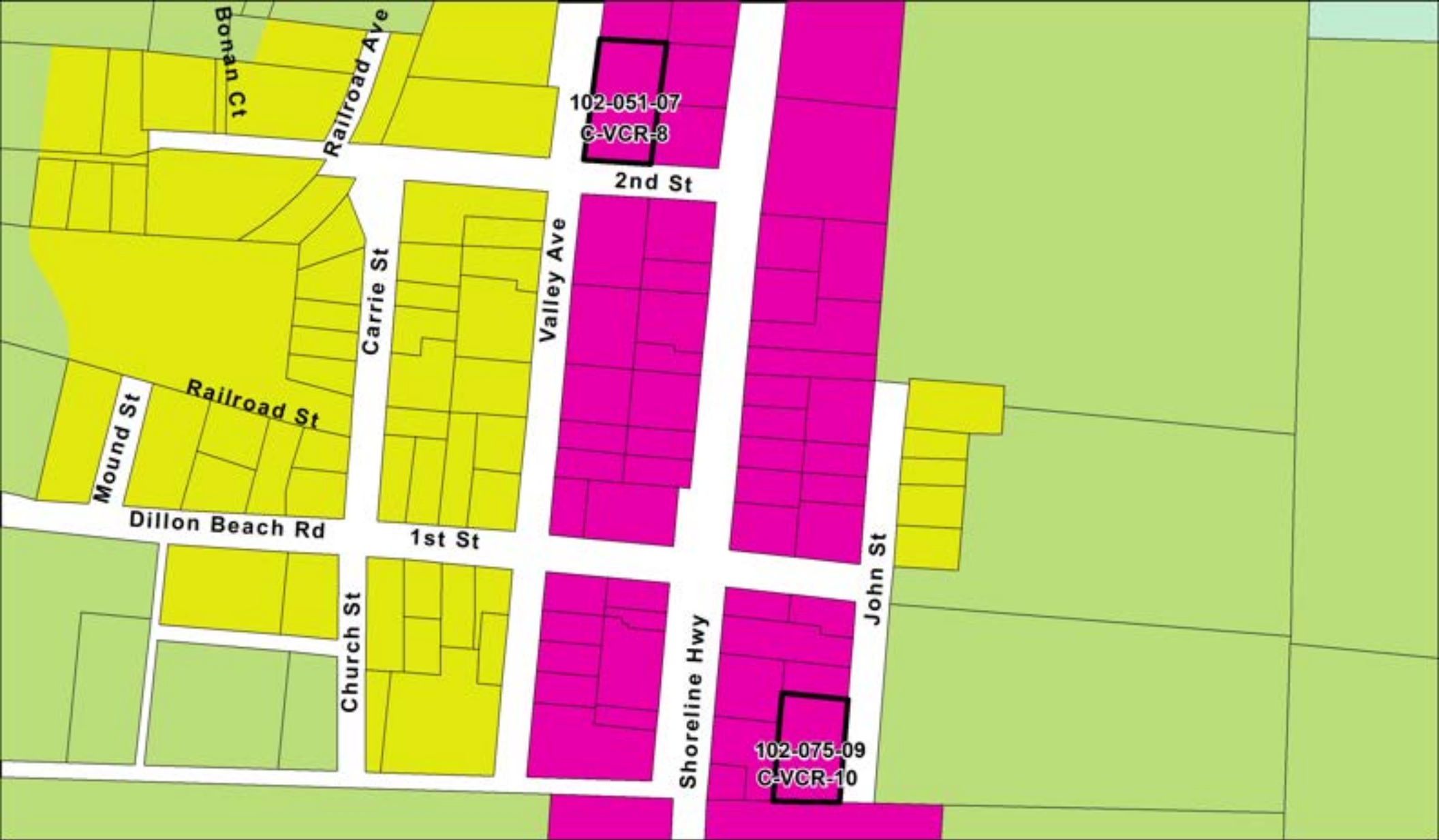


Existing Zoning Designation - Tomales

- | | |
|---|---|
|  Parcel Boundary |  C-ARP |
|  Tomales |  C-RSP |
| Existing Zoning |  C-VCR |
|  C-APZ | |



Date: November 22nd, 2022
 Data Source: Marin County Community Development Agency
 This map is representational only. Data are not survey accurate.

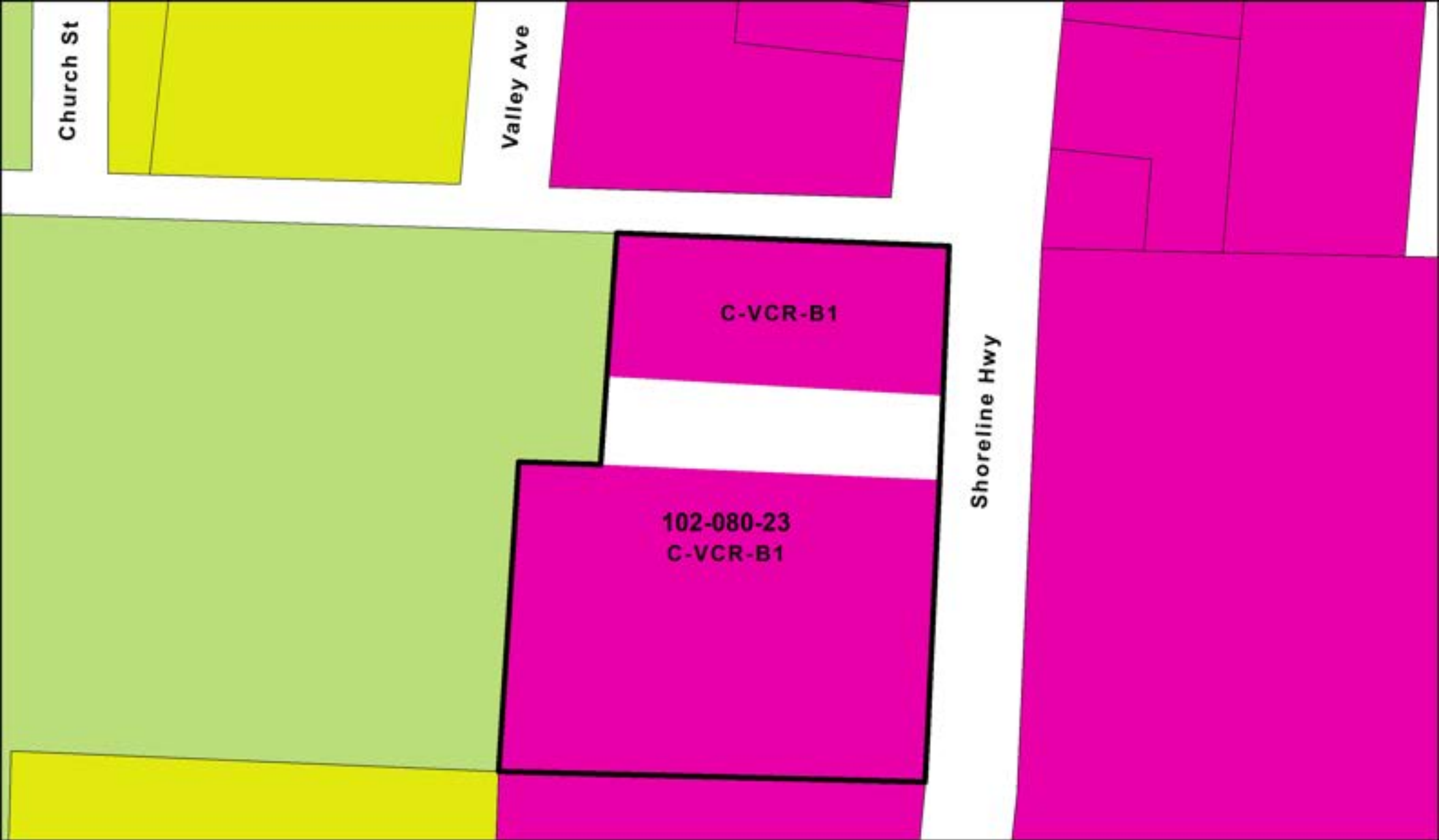


Proposed Zoning Designation - Tomales






- | | | |
|------------------------|------------------------|-------|
| Parcel Boundary | Tomales | C-ARP |
| Proposed Zoning | Existing Zoning | C-RSP |
| C-VCR-8 | C-APZ | C-VCR |
| C-VCR-10 | | |




Date: November 22nd, 2022
 Data Source: Marin County Community Development Agency
 This map is representational only. Data are not survey accurate.

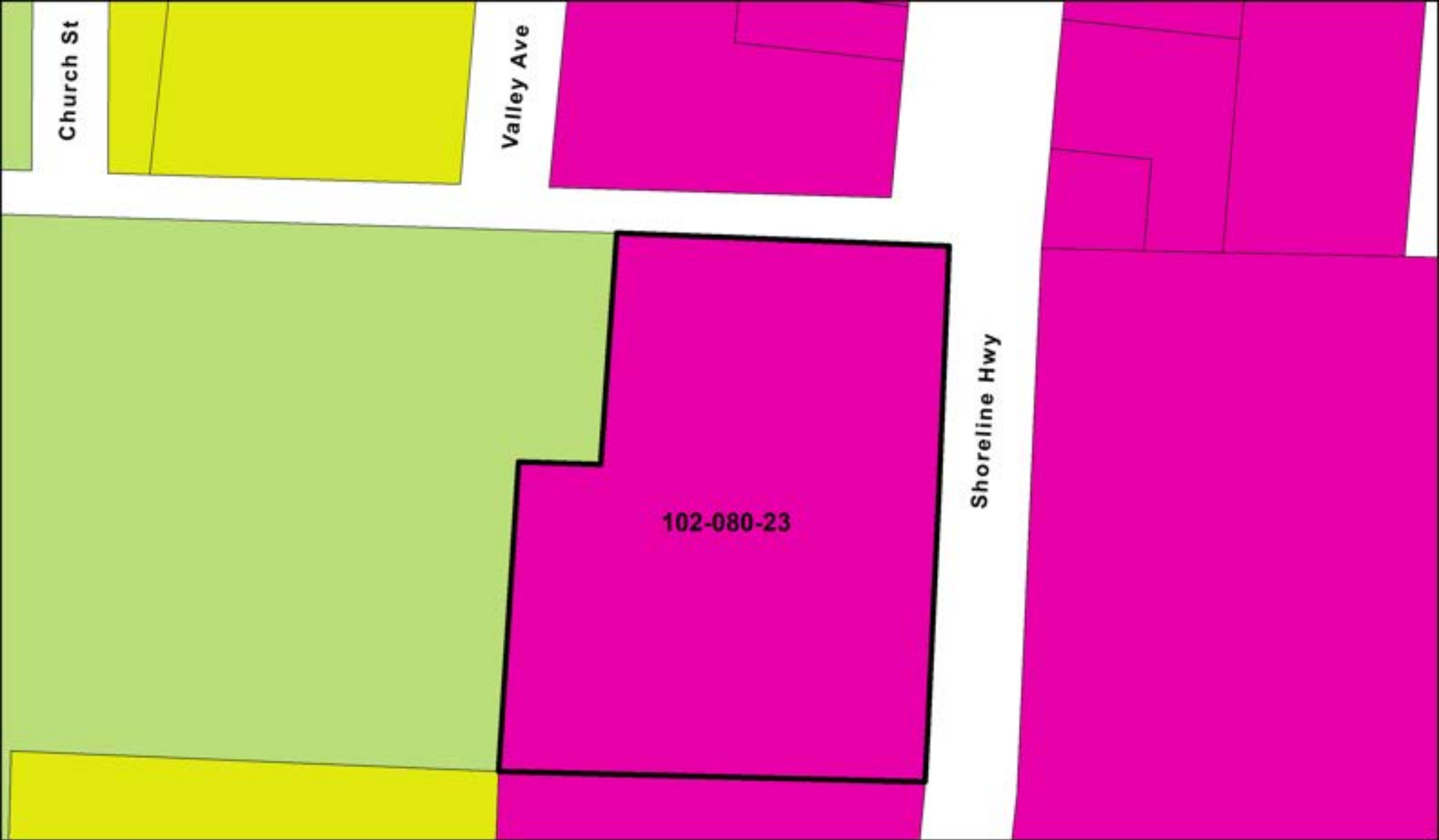


Existing Zoning Designation - Tomales Catholic Church

- | | |
|--|---|
|  Parcel Boundary | Existing Zoning |
|  Church |  C-ARP |
| |  C-RSP |
| |  C-VCR |




Date: November 22nd, 2022
 Data Source: Marin County Community Development Agency
 This map is representational only. Data are not survey accurate.

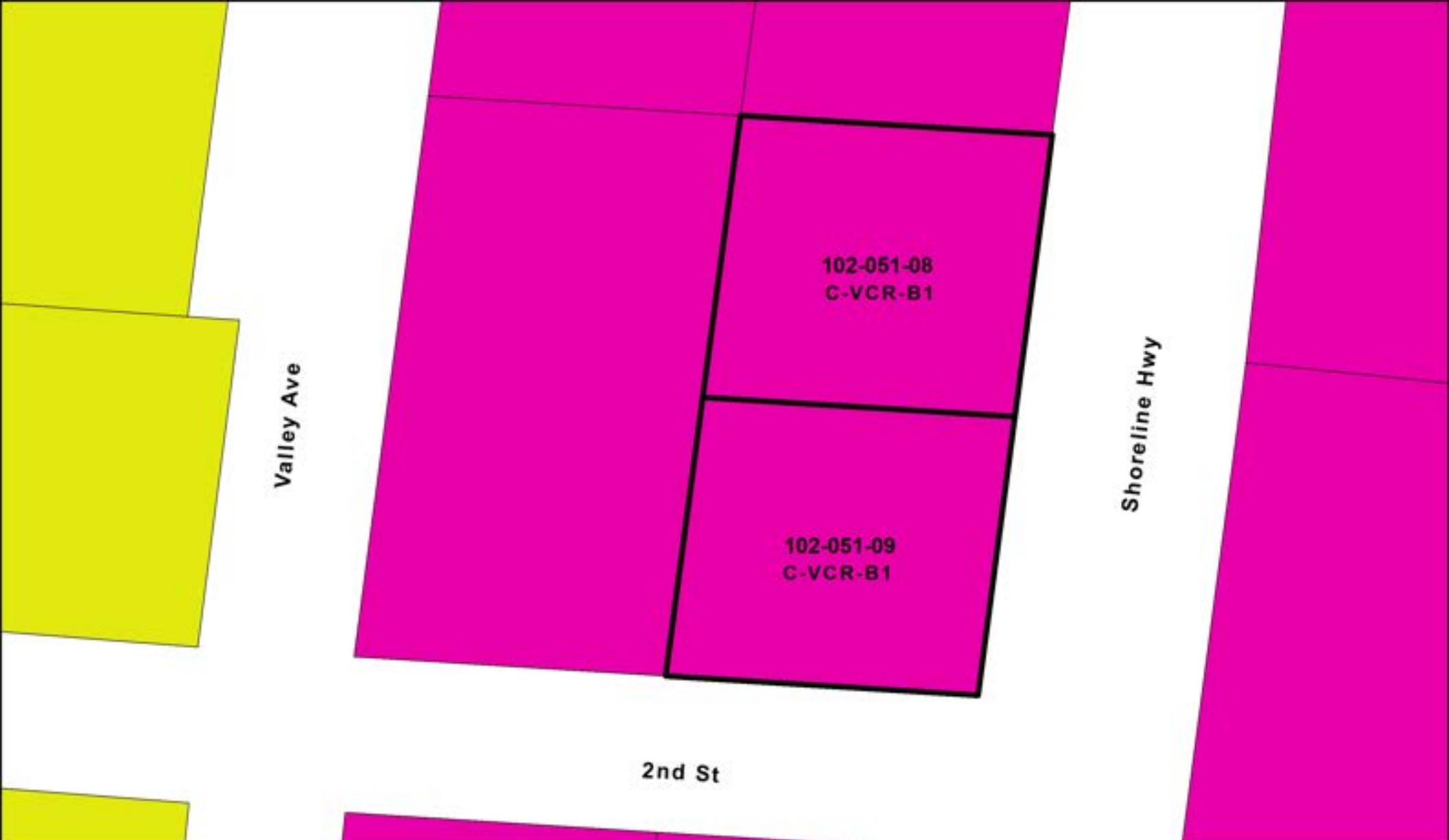


Proposed Zoning Designation - Tomales Catholic Church





- | | |
|------------------------|------------------------|
| Parcel Boundary | Existing Zoning |
| Church | C-ARP |
| Proposed Zoning | C-RSP |
| C-VCR-10 | C-VCR |

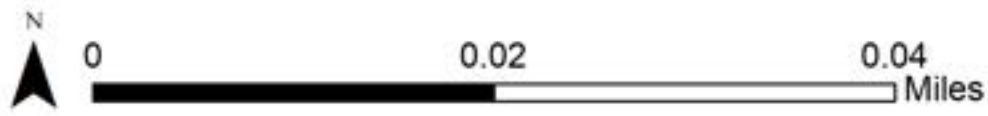


Date: November 22nd, 2022
 Data Source: Marin County Community Development Agency
 This map is representational only. Data are not survey accurate.

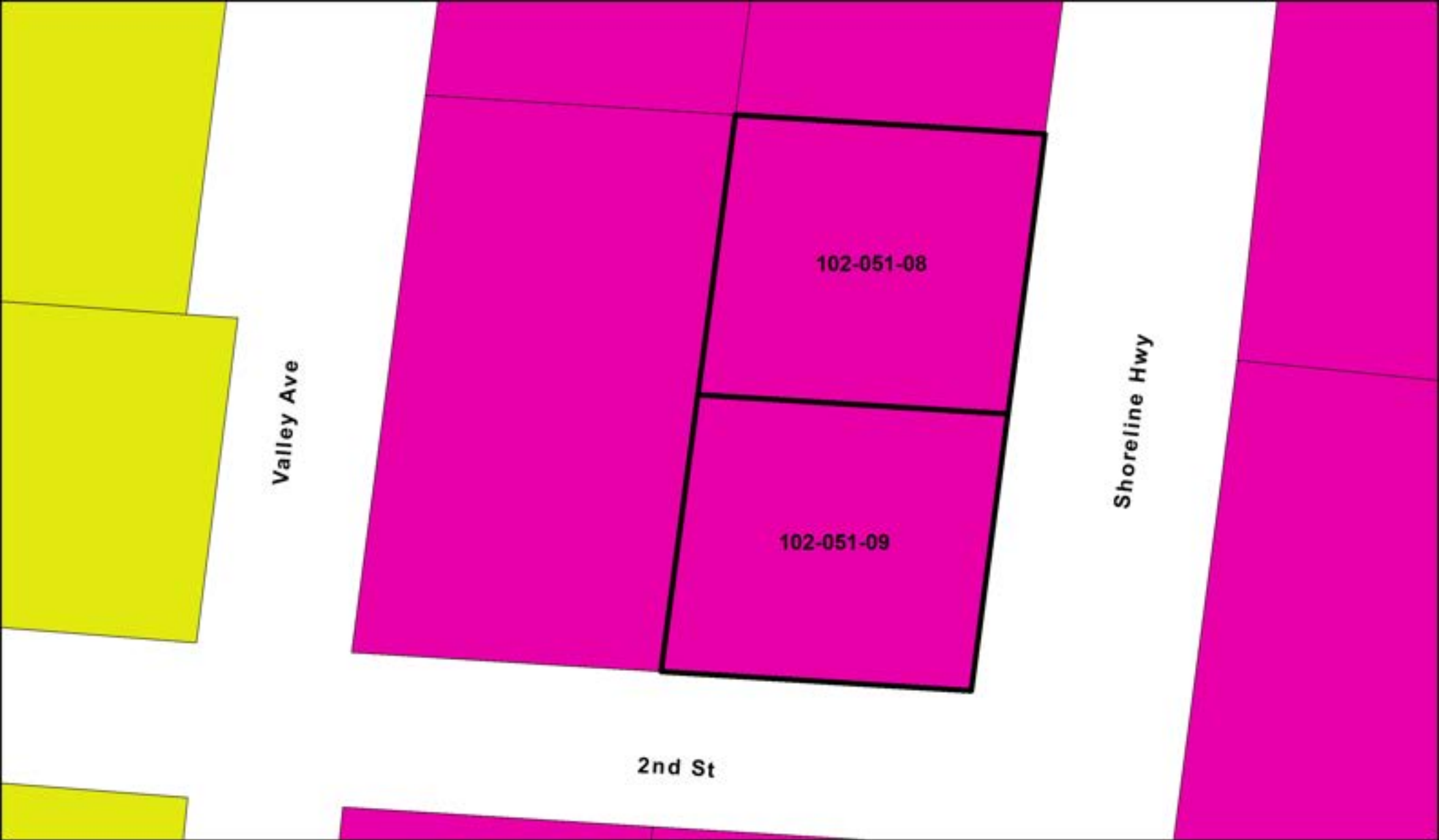


Existing Zoning Designation - Tomales Nursery






- | | |
|---|---|
|  Parcel Boundary | Existing Zoning |
|  Tomales Nursery |  C-RSP |
| |  C-VCR |



Date: November 22nd, 2022
Data Source: Marin County Community Development Agency
This map is representational only. Data are not survey accurate.

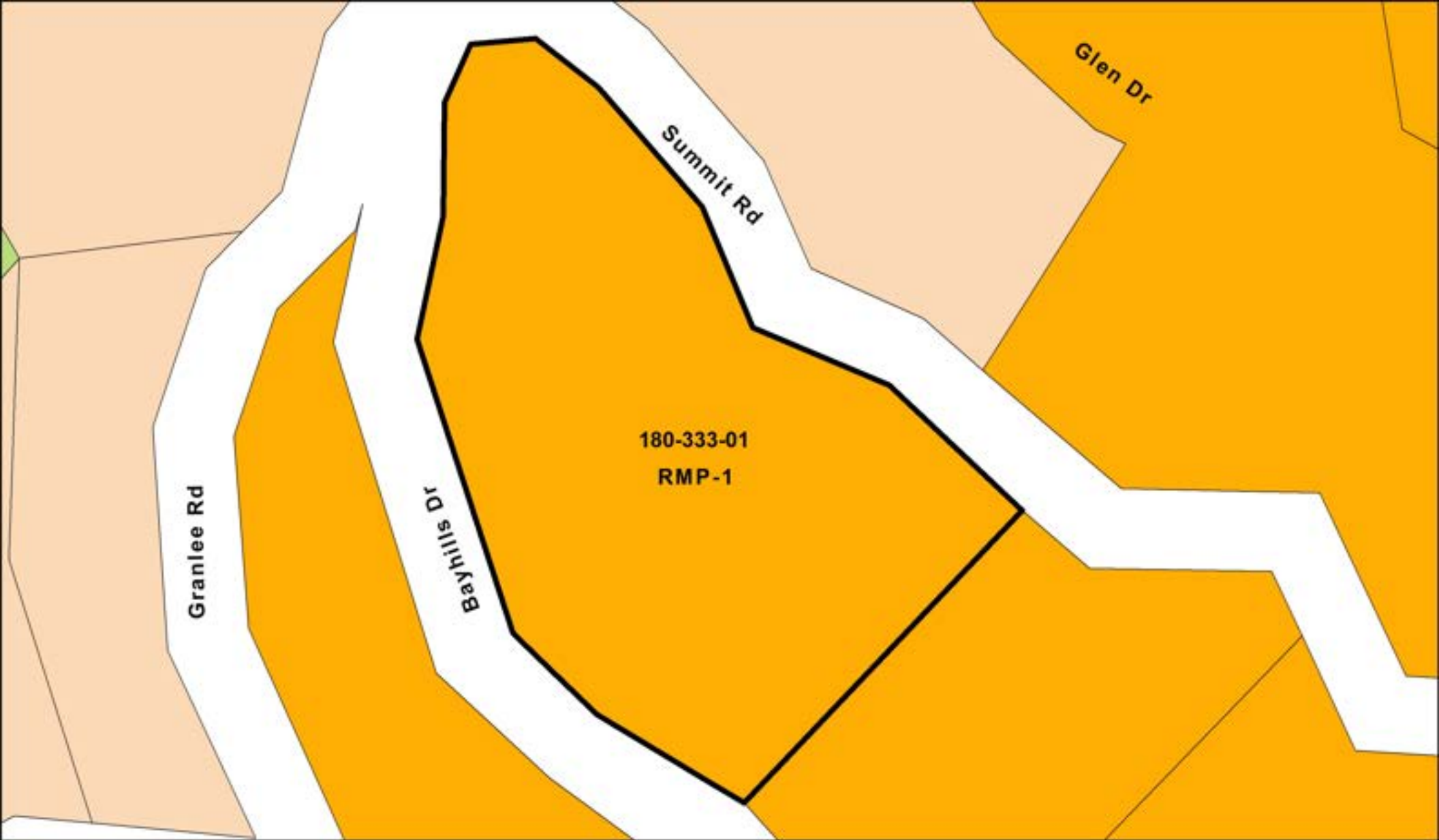


Existing Zoning Designation - Tomales Nursery

- | | |
|---|---|
|  Parcel Boundary | Existing Zoning |
|  Tomales Nursery |  C-RSP |
| Proposed Zoning |  C-VCR |
|  C-VCR-10 | |



Date: November 22nd, 2022
 Data Source: Marin County Community Development Agency
 This map is representational only. Data are not survey accurate.

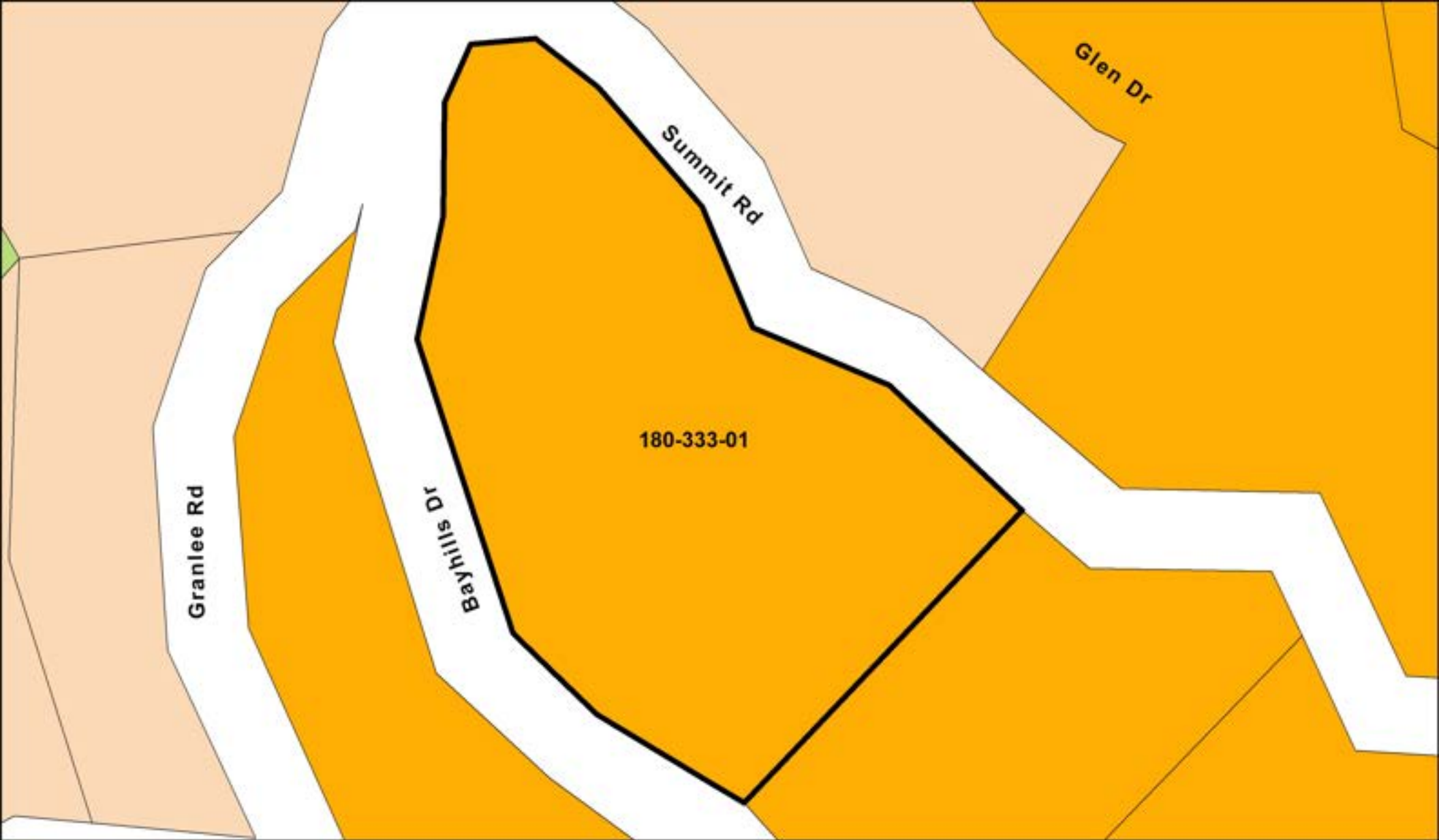


Existing Zoning Designation - Vacant Bayhills Dr (50 Bayhills Dr)

- | | |
|--|---|
|  Parcel Boundary | Existing Zoning |
|  Site |  A2 |
| |  RE |
| |  RMP |



Date: November 22nd, 2022
 Data Source: Marin County Community Development Agency
 This map is representational only. Data are not survey accurate.

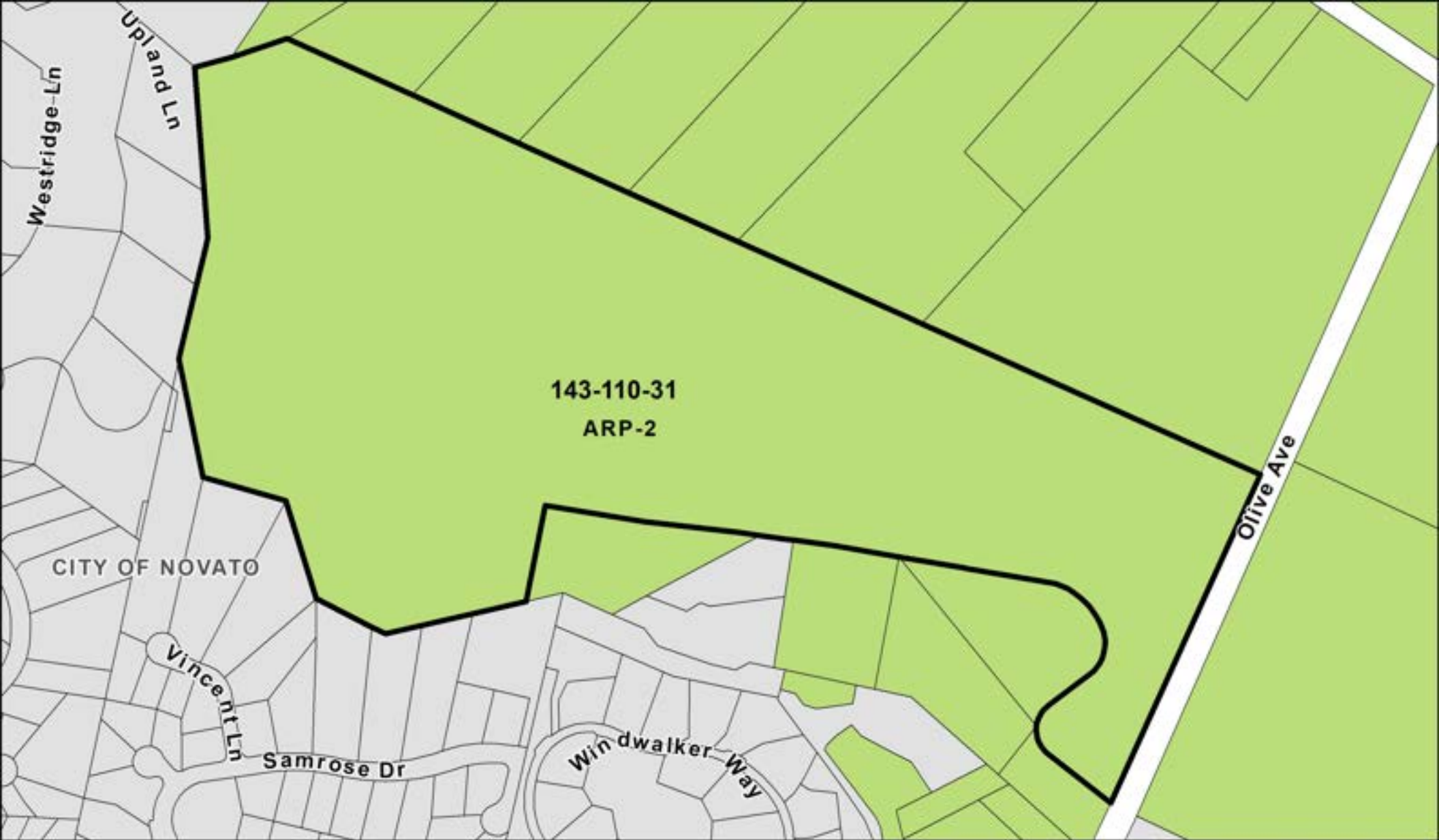


Proposed Zoning Designation - Vacant Bayhills Dr (50 Bayhills Dr)

- | | |
|------------------------|------------------------|
| Parcel Boundary | Existing Zoning |
| Site | A2 |
| Proposed Zoning | RE |
| RMP-10 | RMP |





Date: November 22nd, 2022
 Data Source: Marin County Community Development Agency
 This map is representational only. Data are not survey accurate.




143-110-31
ARP-2

CITY OF NOVATO

Existing Zoning Designation - Vacant Blackpoint

- | | |
|--|---|
|  Parcel Boundary | Existing Zoning |
|  Vacant Site |  A2 |
|  City of Novato |  ARP |




Date: November 22nd, 2022
 Data Source: Marin County Community Development Agency
 This map is representational only. Data are not survey accurate.

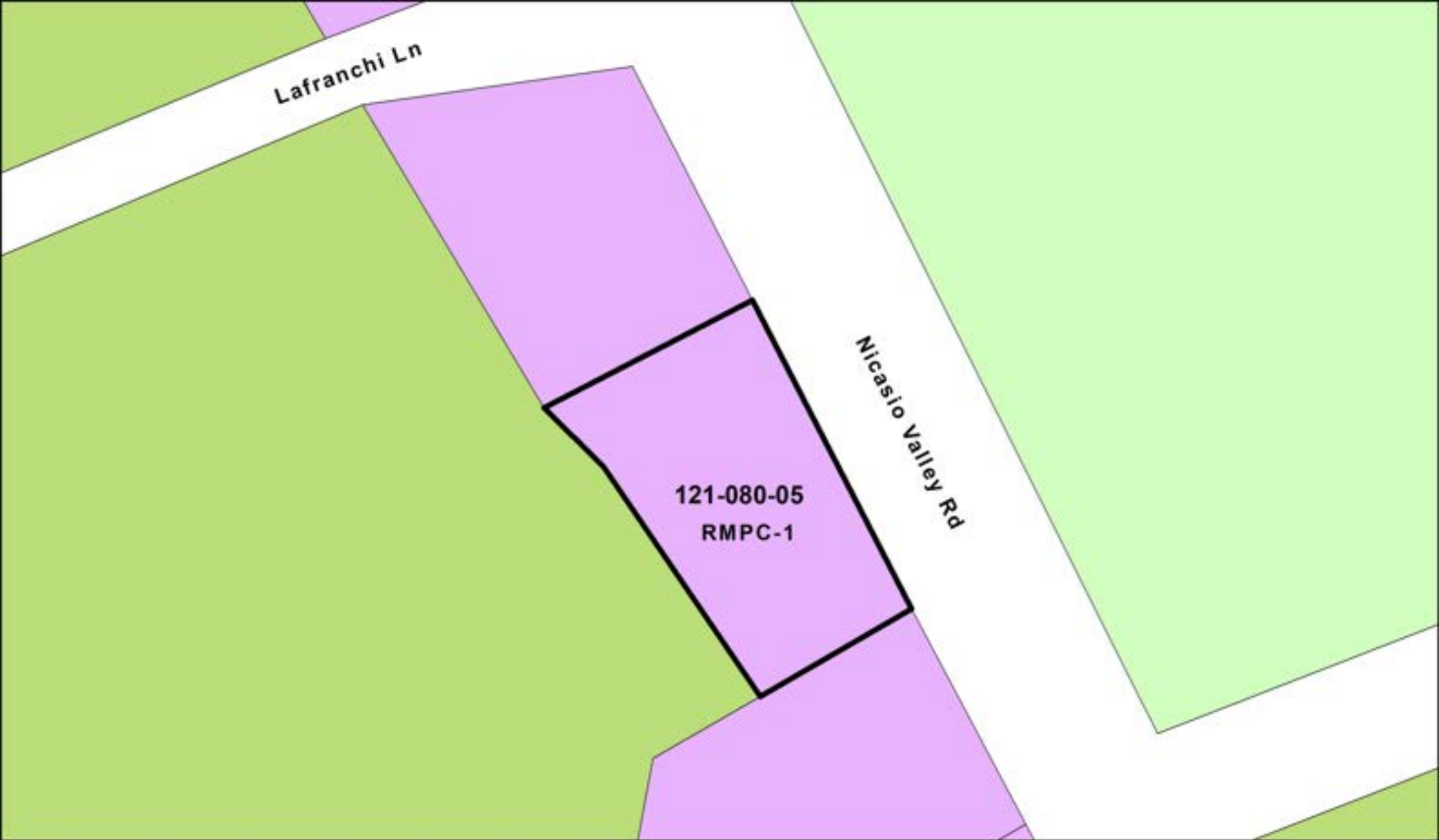


Proposed Zoning Designation - Vacant Blackpoint

- Parcel Boundary
- Vacant Site
- Proposed Zoning**
- RMP-16
- RMP-5
- City of San Rafael
- Existing Zoning**
- A2
- ARP

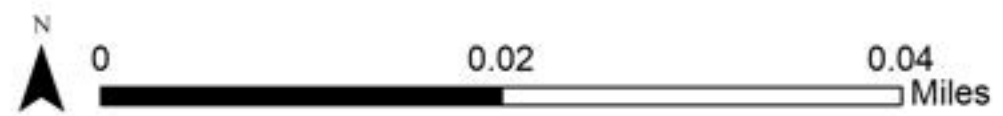


Date: November 22nd, 2022
 Data Source: Marin County Community Development Agency
 This map is representational only. Data are not survey accurate.

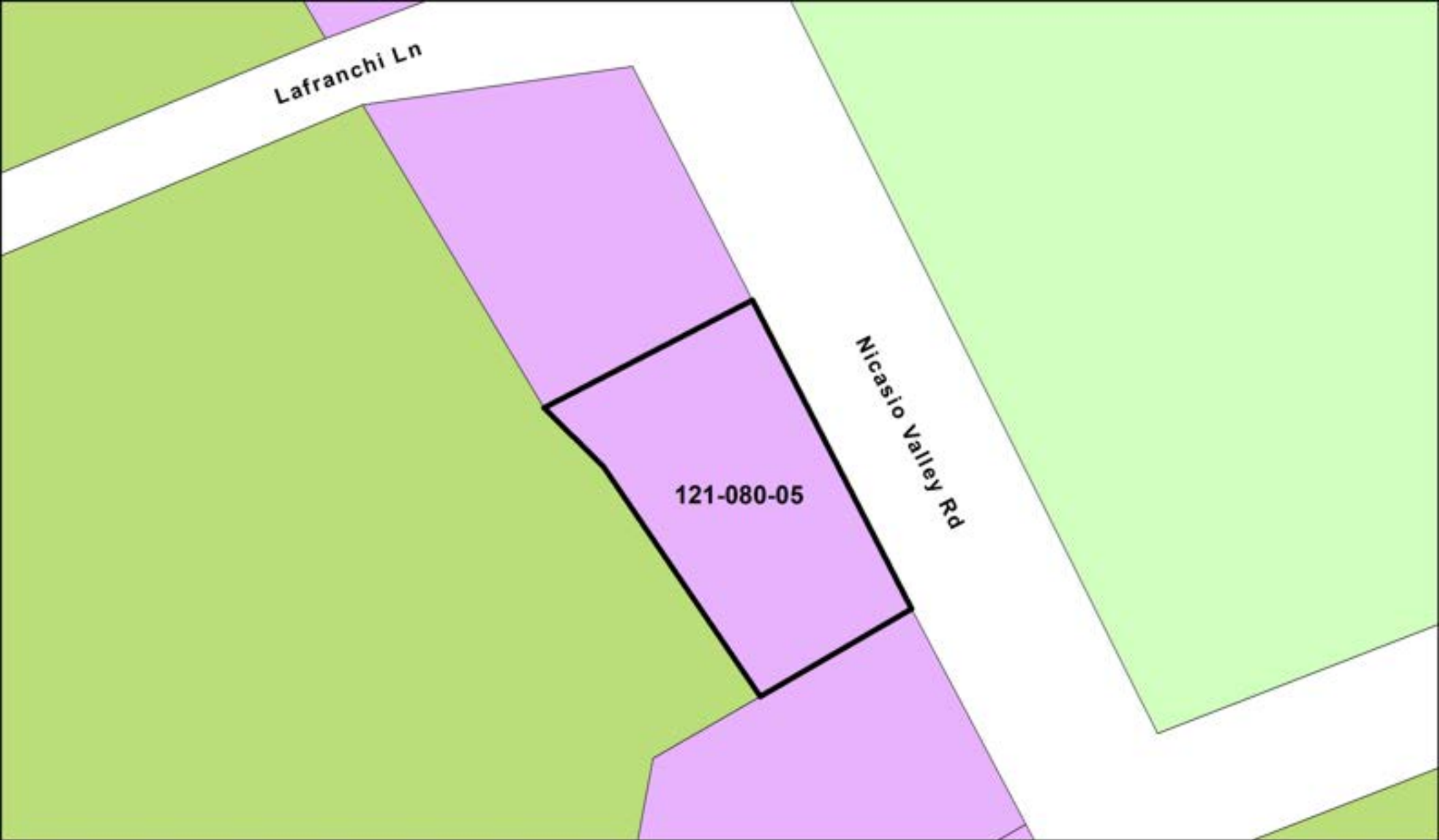


Existing Zoning Designation - Vacant Nicasio

- | | |
|-----------------|------------------------|
| Parcel Boundary | Existing Zoning |
| Vacant Nicasio | ARP |
| | OA |
| | RMPC |



Date: November 22nd, 2022
Data Source: Marin County Community Development Agency
This map is representational only. Data are not survey accurate.

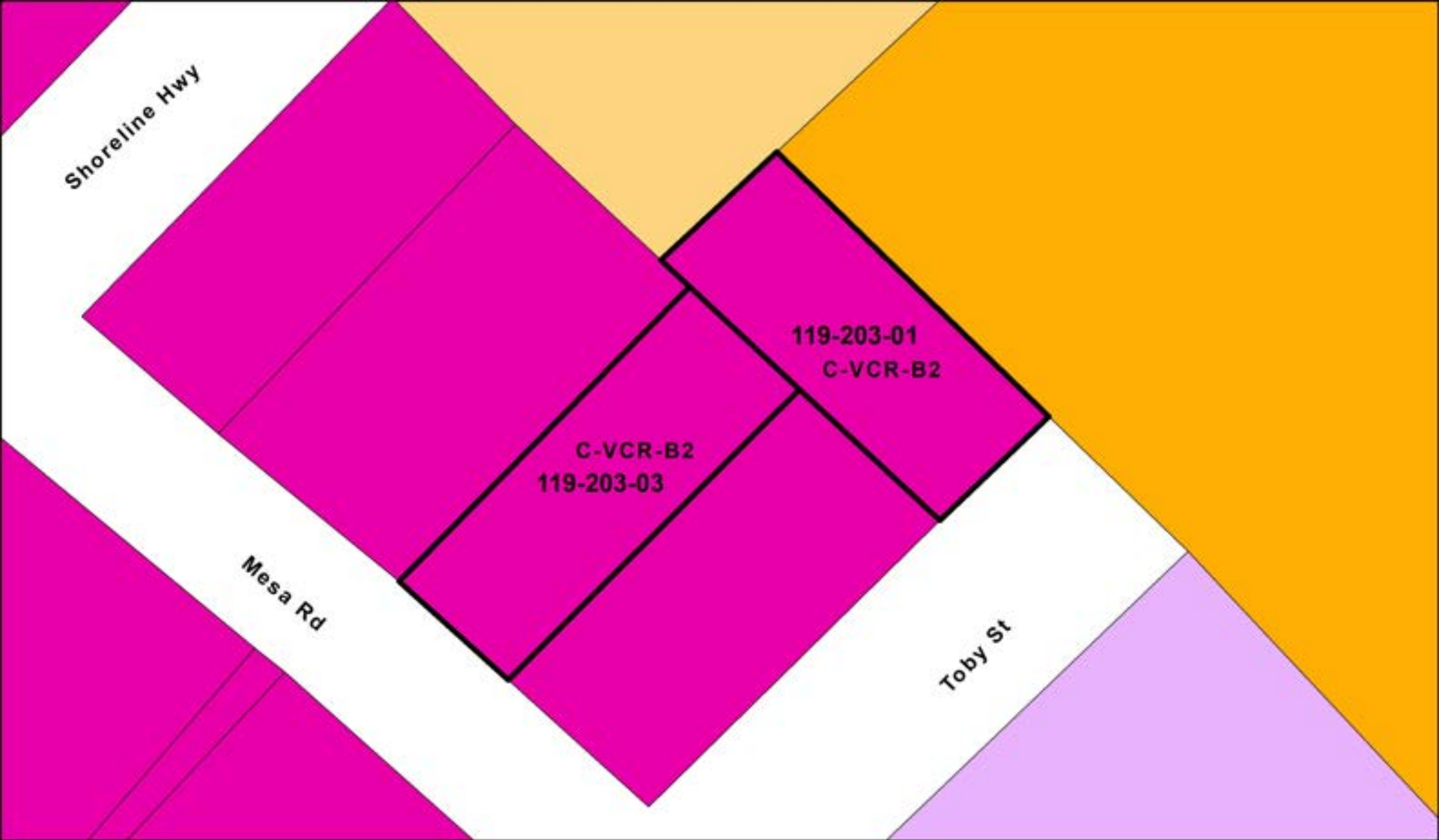


Proposed Zoning Designation - Vacant Nicasio







- | | |
|------------------------|------------------------|
| Parcel Boundary | Existing Zoning |
| Vacant Nicasio | ARP |
| Proposed Zoning | OA |
| RMPC-20 | RMPC |




Date: November 22nd, 2022
 Data Source: Marin County Community Development Agency
 This map is representational only. Data are not survey accurate.

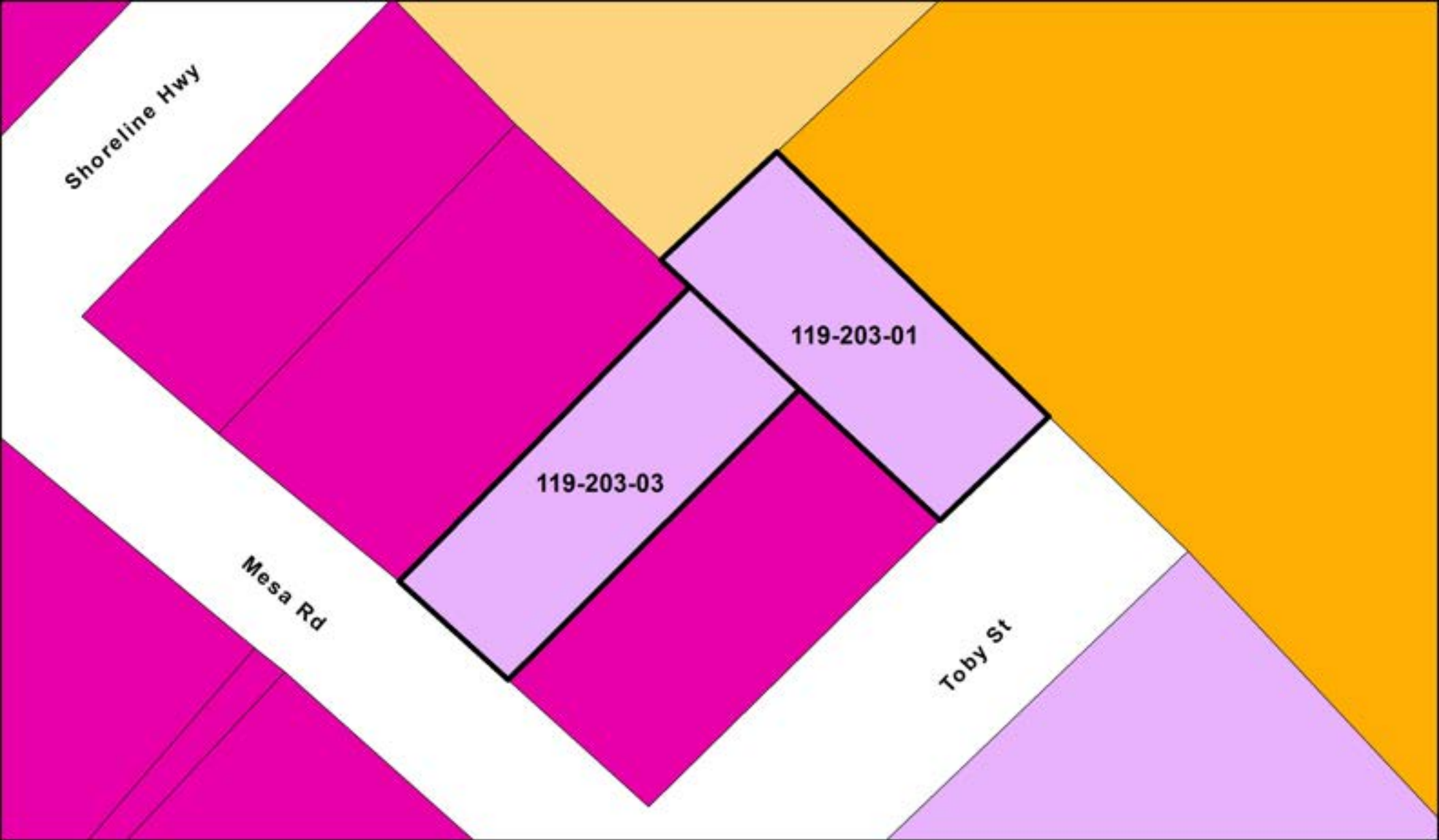


Existing Zoning Designation - Vacant Pt. Reyes Station



-  Parcel Boundary
-  Vacant Pt. Reyes Station
- Existing Zoning**
-  C-RMPC
-  C-RMP
-  C-VCR
-  C-RA



Date: November 22nd, 2022
 Data Source: Marin County Community Development Agency
 This map is representational only. Data are not survey accurate.







Proposed Zoning Designation - Vacant Pt. Reyes Station


-  Parcel Boundary
-  Vacant Pt. Reyes Station

Proposed Zoning

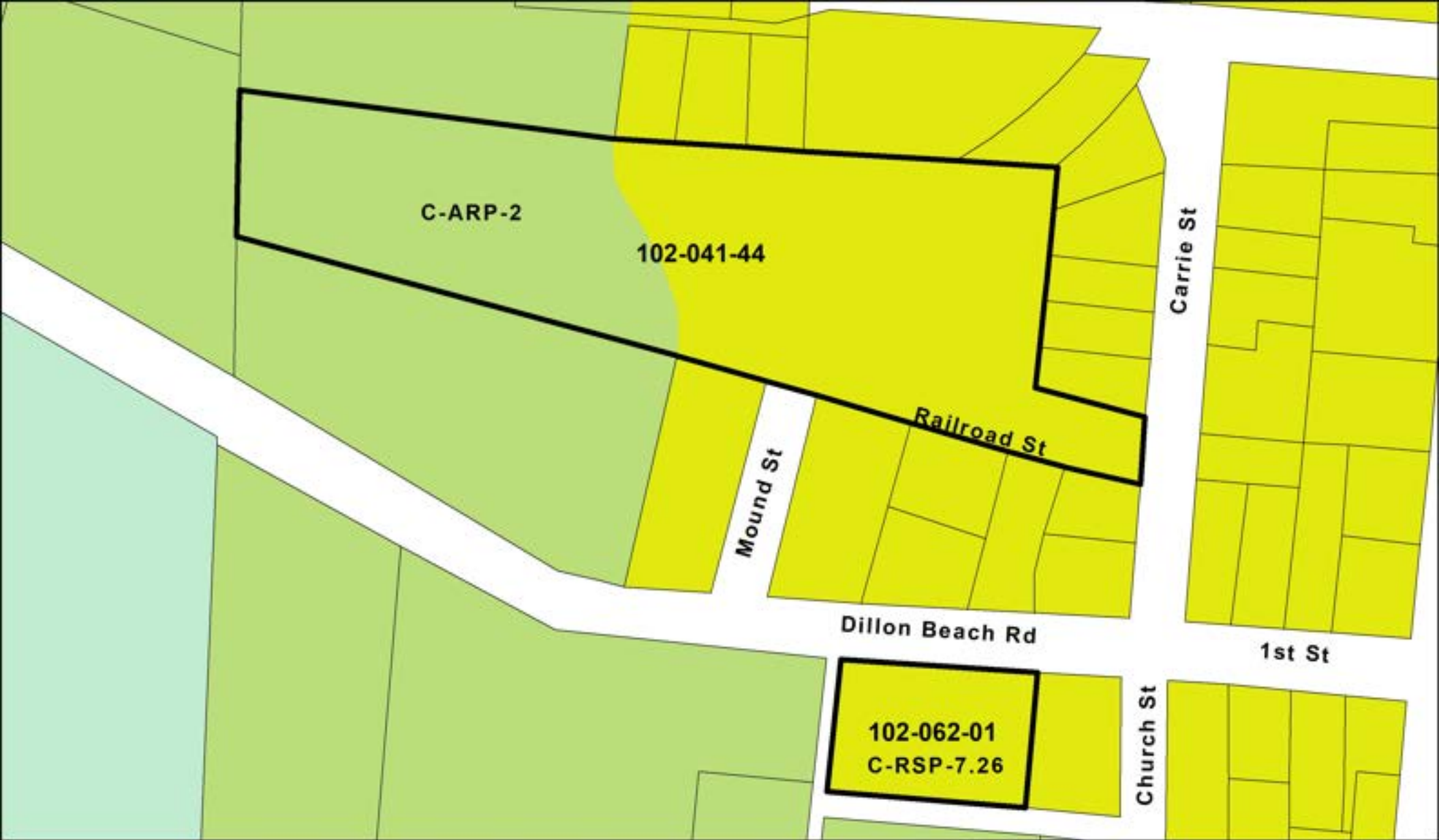
-  C-RMPC-20

Existing Zoning






-  C-RA
-  C-RMPC
-  C-RMP
-  C-VCR



Date: November 22nd, 2022
 Data Source: Marin County Community Development Agency
 This map is representational only. Data are not survey accurate.



Existing Zoning Designation - Vacant Tomales

- | | |
|--|---|
|  Parcel Boundary | Existing Zoning |
|  Vacant Tomales |  C-APZ |
| |  C-ARP |
| |  C-RSP |



Date: November 22nd, 2022
 Data Source: Marin County Community Development Agency
 This map is representational only. Data are not survey accurate.



Proposed Zoning Designation - Vacant Tomales






- | | |
|--------------------------|------------------------|
| Parcel Boundary | Existing Zoning |
| Vacant Tomales | C-APZ |
| Proposed Land Use | C-ARP |
| C-RMPC-3 | C-RSP |
| C-RMP-7 | |




Date: November 22nd, 2022
 Data Source: Marin County Community Development Agency
 This map is representational only. Data are not survey accurate.

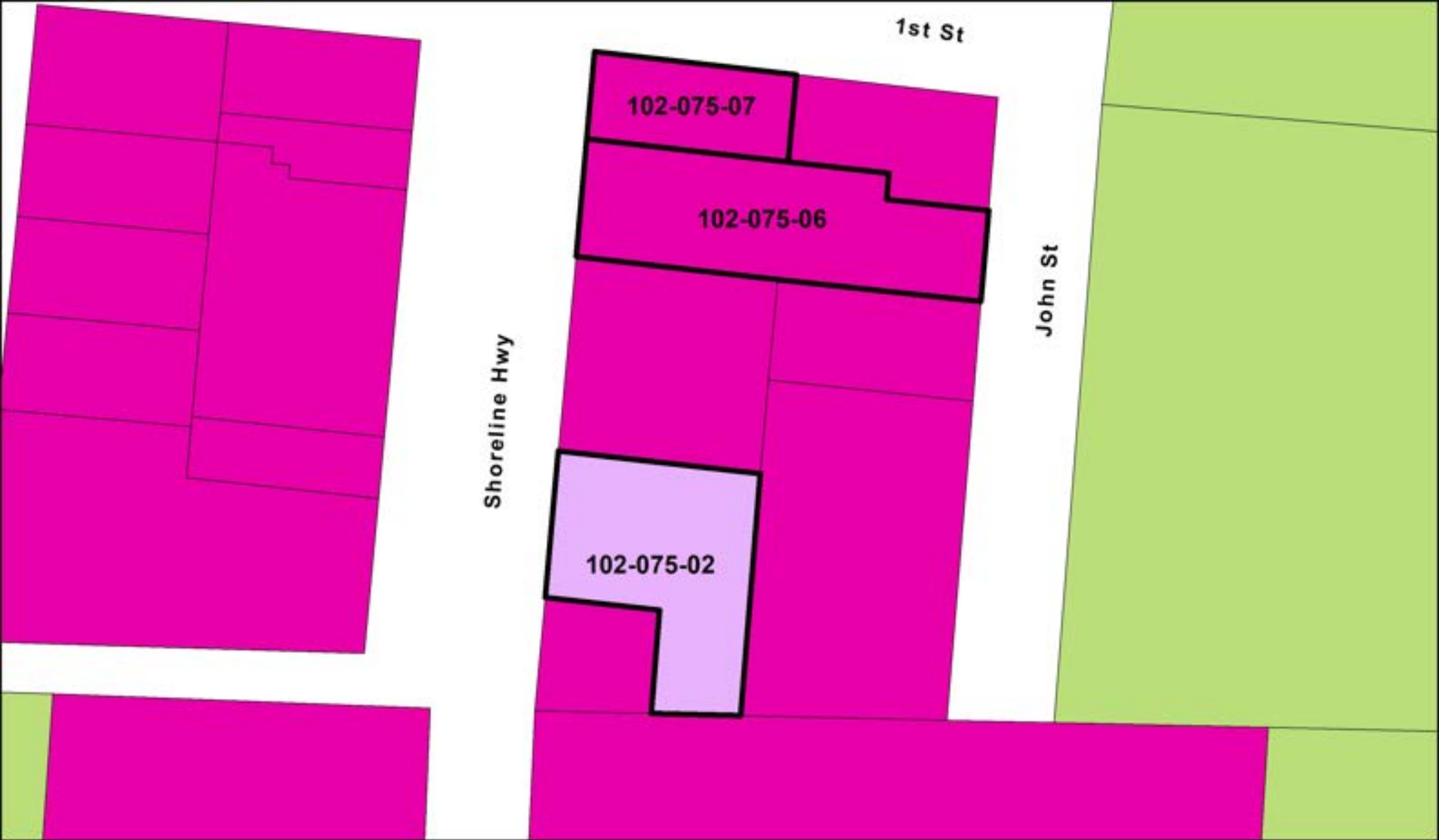


Existing Zoning Designation - Vacant Tomales 2

- | | |
|--|---|
|  Parcel Boundary | Existing Zoning |
|  Vacant Tomales |  C-ARP |
| |  C-RSP |
| |  C-VCR |



Date: November 22nd, 2022
 Data Source: Marin County Community Development Agency
 This map is representational only. Data are not survey accurate.

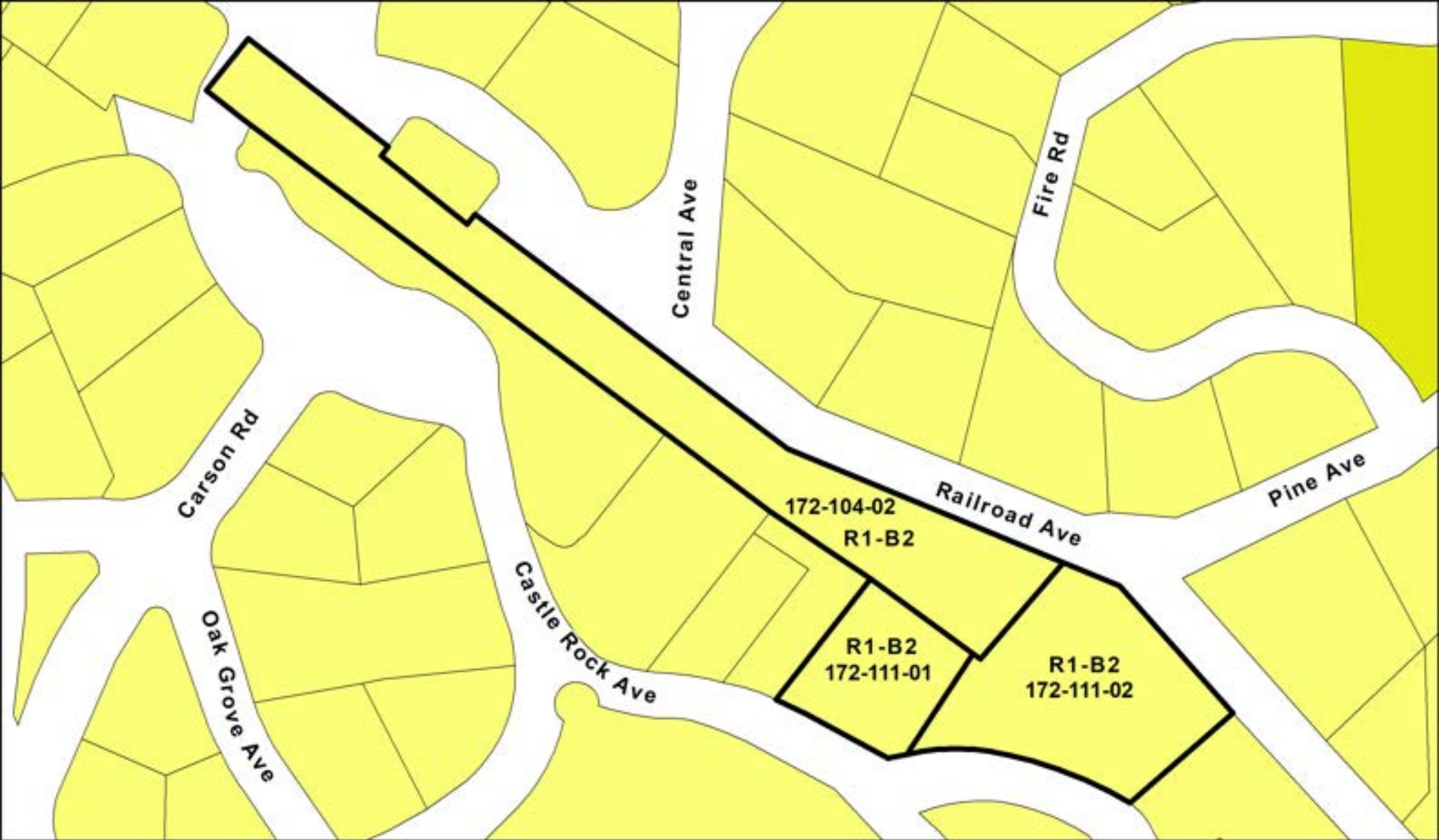


Proposed Zoning Designation - Vacant Tomales 2





- | | |
|------------------------|------------------------|
| Parcel Boundary | Existing Zoning |
| Vacant Tomales | C-ARP |
| Proposed Zoning | C-RSP |
| C-RMPC-20 | C-VCR |
| C-VCR-20 | |




Date: November 22nd, 2022
 Data Source: Marin County Community Development Agency
 This map is representational only. Data are not survey accurate.

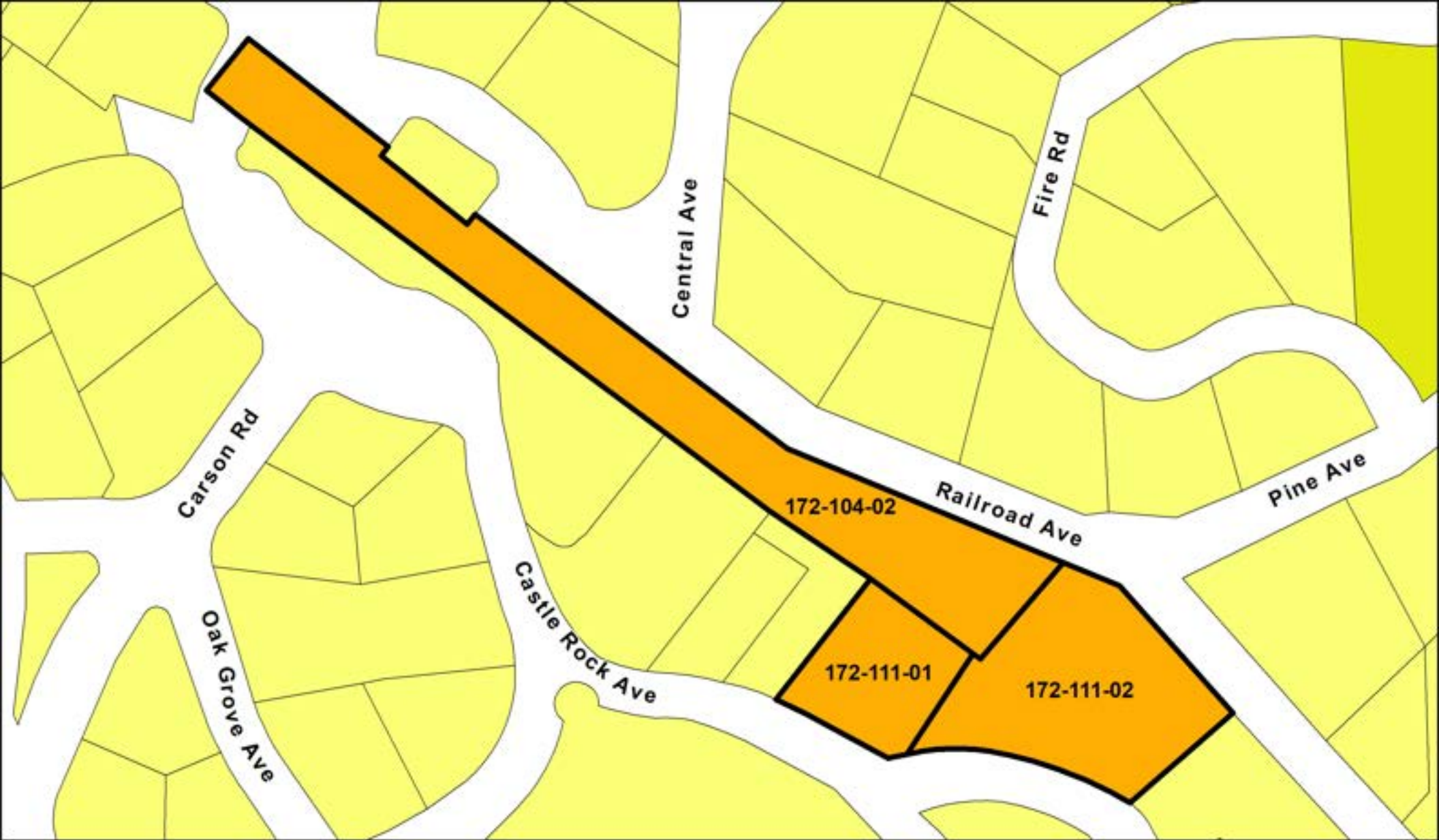


Existing Zoning Designation - Woodacre Fire Station






- | | |
|---|---|
|  Parcel Boundary | Existing Zoning |
|  Fire Station |  R1 |
| |  RSP |




Date: November 22nd, 2022
 Data Source: Marin County Community Development Agency
 This map is representational only. Data are not survey accurate.



Proposed Zoning Designation - Woodacre Fire Station

-  Parcel Boundary
-  Fire Station
- Proposed Zoning**
-  RMP-4
- Existing Zoning**
-  R1
-  RSP



Date: November 22nd, 2022
 Data Source: Marin County Community Development Agency
 This map is representational only. Data are not survey accurate.