






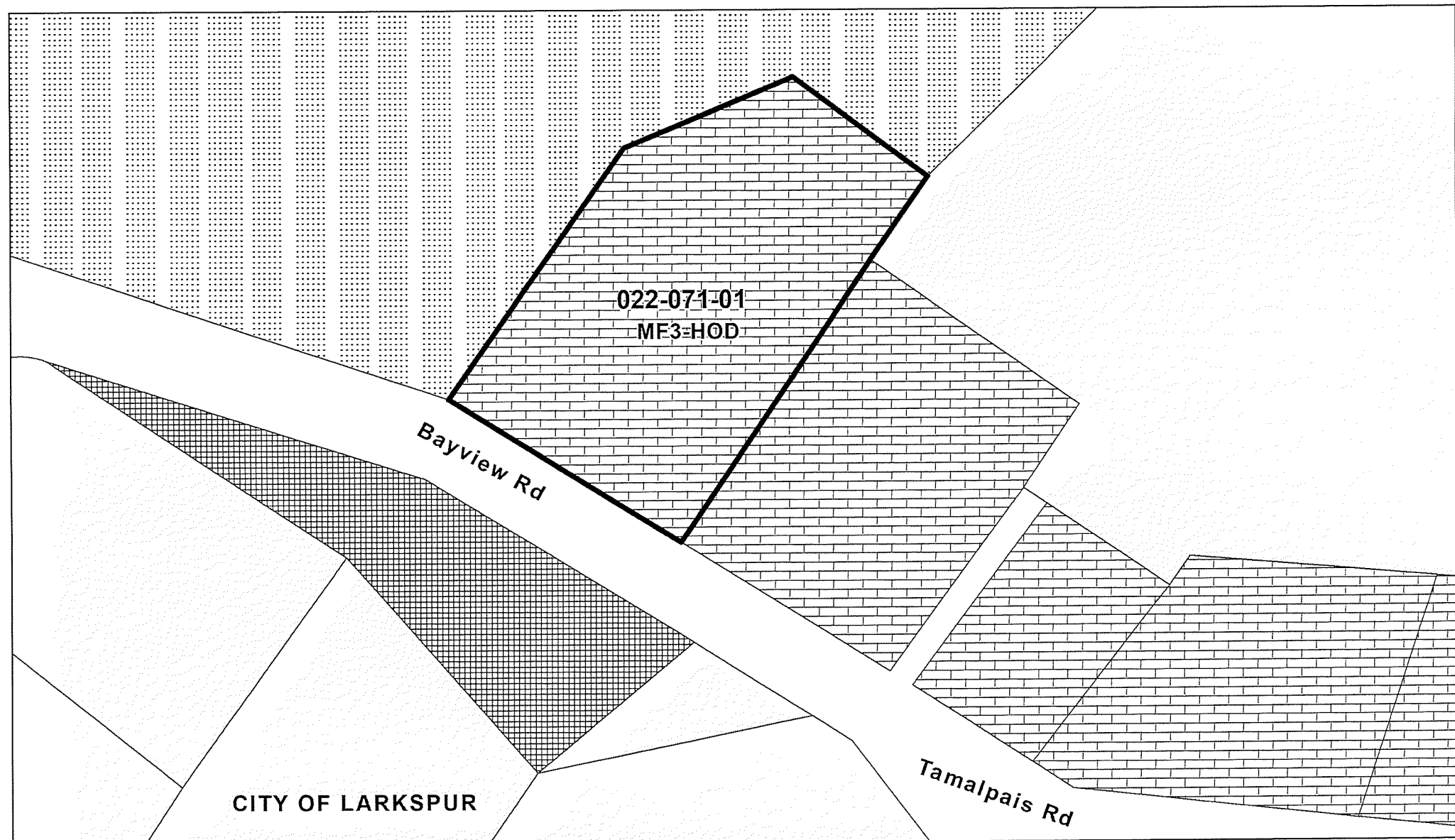


Existing Land Use Designation - 25 Bayview Rd (Kentfield)







- | | |
|---|---|
|  Parcel Boundary | Existing Land Use |
|  25 Bayview Rd |  MF3 |
|  City of Larkspur |  MF4 |
| |  PF |

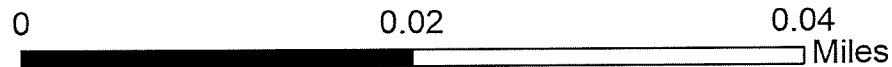


Date: January 12th, 2023
 Data Source: Marin County Community Development Agency
 This map is representational only. Data are not survey accurate.



Proposed Land Use Designation - 25 Bayview Rd (Kentfield)

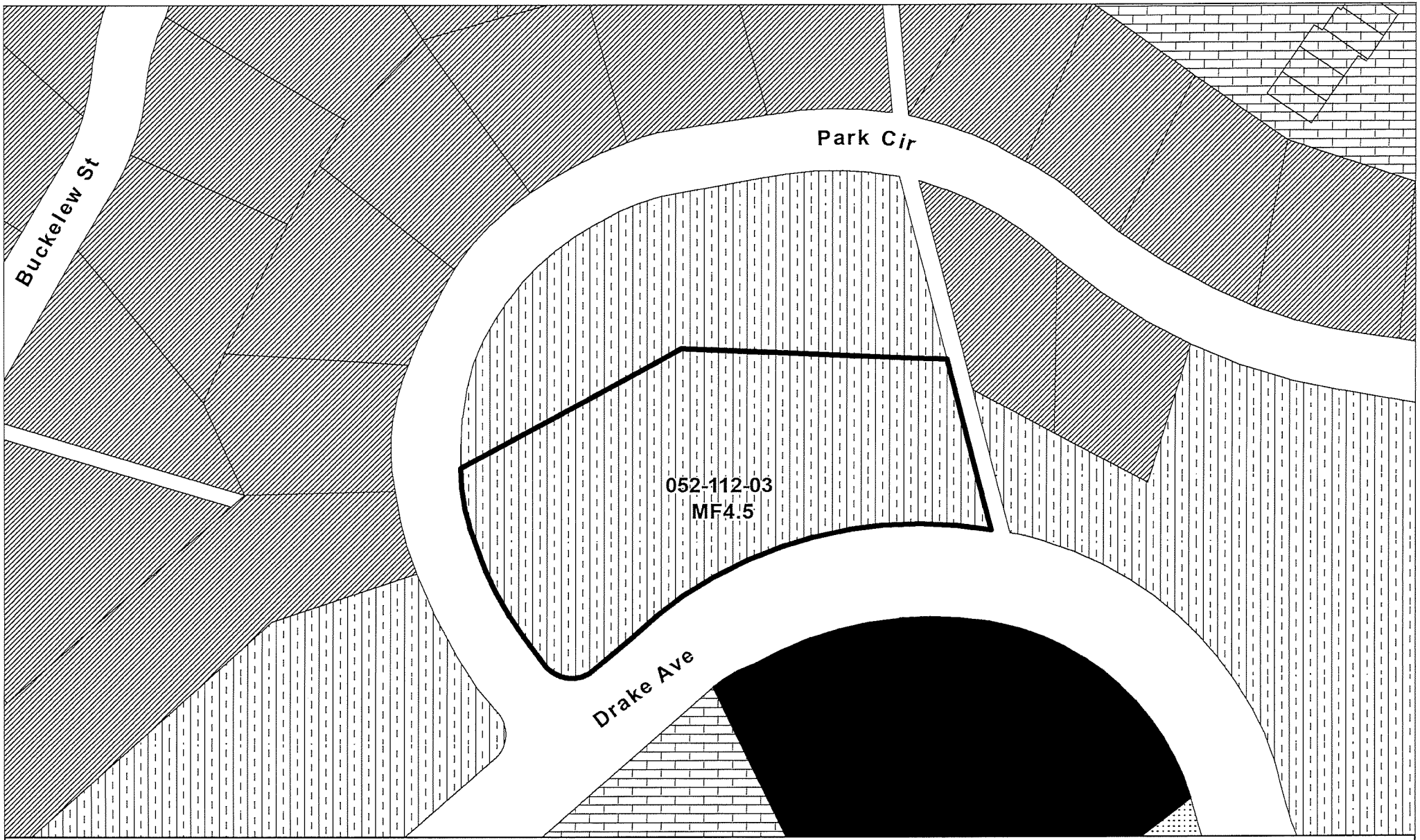
- | | |
|--|---|
|  Parcel Boundary | City of Larkspur |
|  25 Bayview Rd | Existing Land Use |
| Proposed Land Use |  MF3 |
|  MF3-HOD |  MF4 |
| |  PF |



Date: January 12th, 2023


Data Source: Marin County Community Development Agency

This map is representational only. Data are not survey accurate.

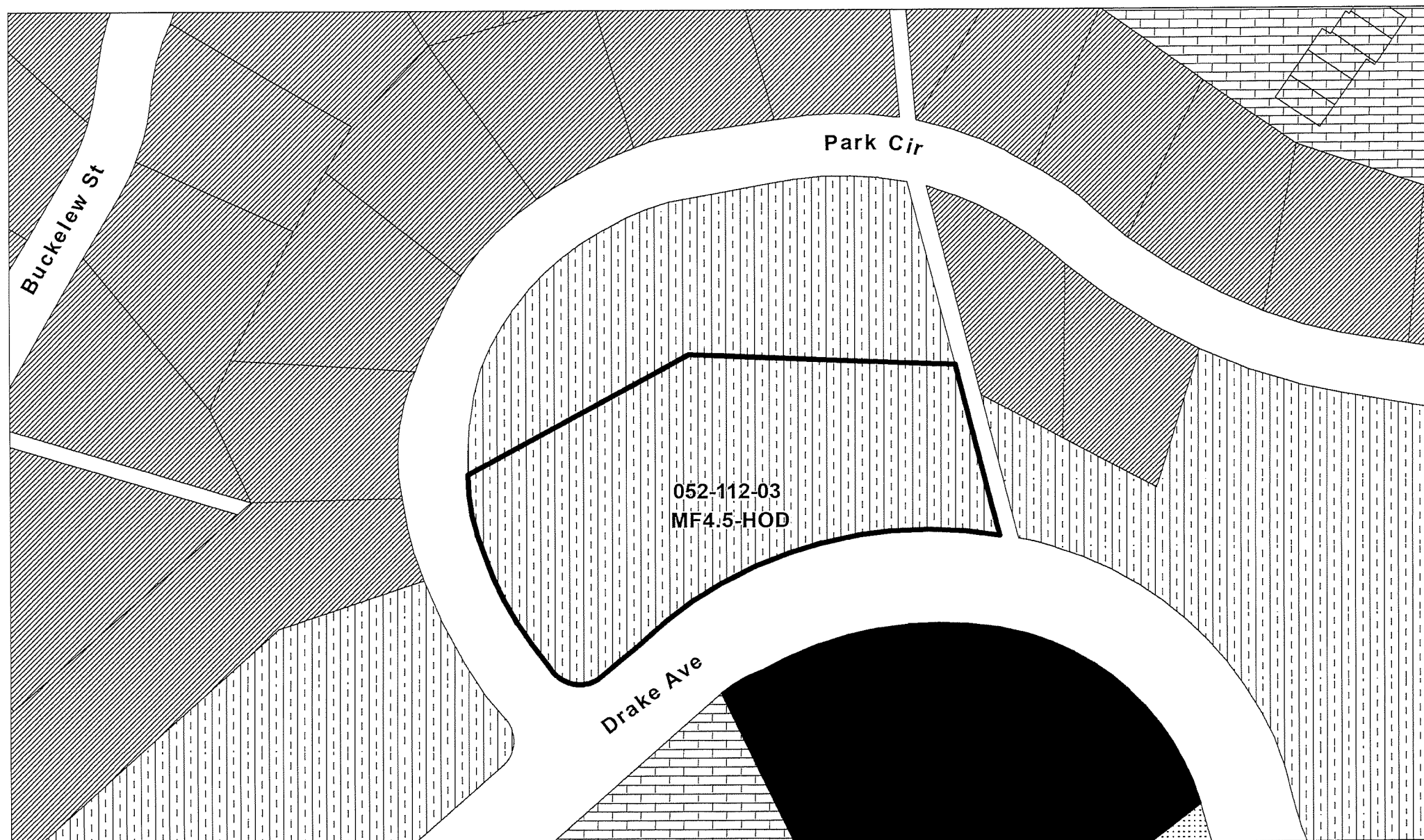


Existing Land Use Designation - 825 Drake

- | | | |
|-----------------|--------------------------|-------|
| Parcel Boundary | Existing Land Use | MF4.5 |
| 825 Drake | GC | PF |
| | MF3 | SF6 |

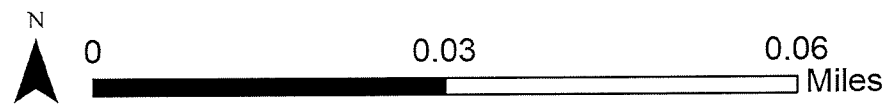


Date: January 12th, 2023
 Data Source: Marin County Community Development Agency
 This map is representational only. Data are not survey accurate.



Proposed Land Use Designation - 825 Drake








- | | | |
|--------------------------|--------------------------|-------|
| Parcel Boundary | Existing Land Use | MF4.5 |
| 825 Drake | GC | PF |
| Proposed Land Use | MF3 | SF6 |
| MF4.5-HOD | | |




Date: January 12th, 2023
 Data Source: Marin County Community Development Agency
 This map is representational only. Data are not survey accurate.

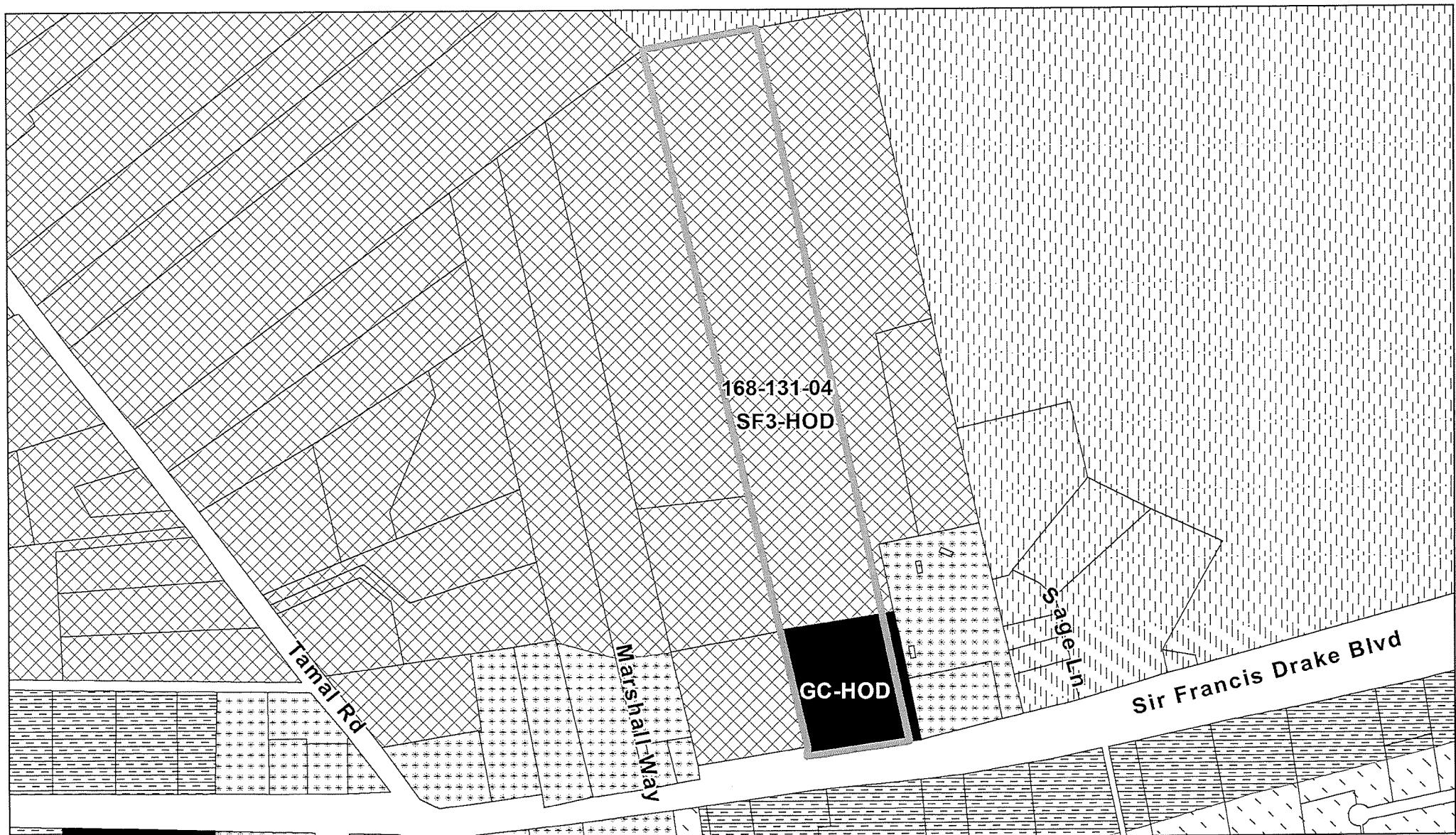


Existing Land Use Designation - 6760 Sir Francis Drake Boulevard

- | | | |
|--|---|---|
|  Parcel Boundary | Existing Land Use |  SF3 |
|  Site |  AG2 |  SF4 |
| |  GC |  SF5 |
| |  NC | |

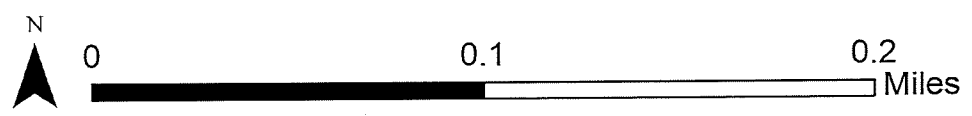


Date: January 12th, 2023
 Data Source: Marin County Community Development Agency
 This map is representational only. Data are not survey accurate.

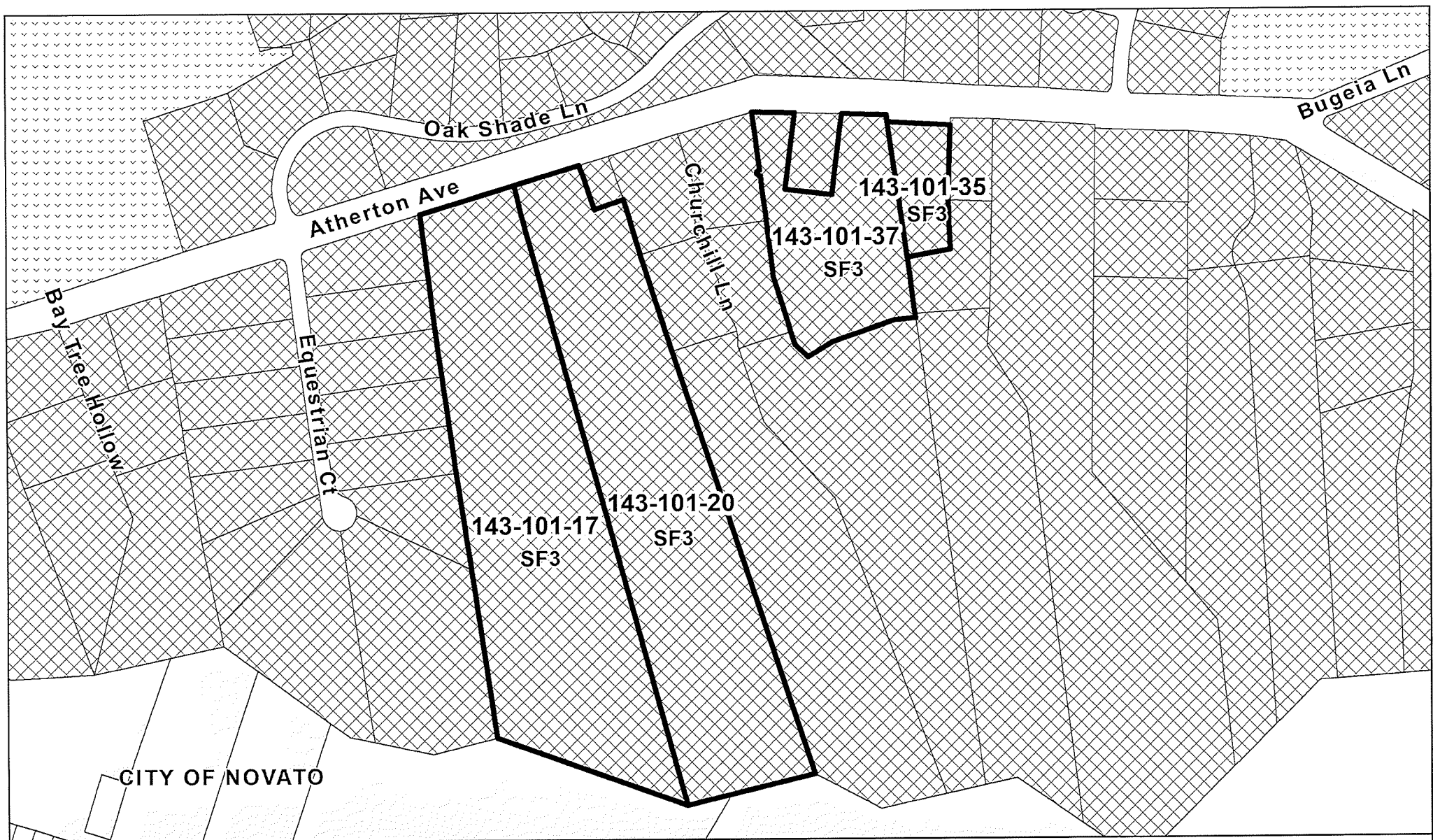


Proposed Land Use Designation - 6760 Sir Francis Drake Boulevard





- | | | |
|--------------------------|--------------------------|-----|
| Parcel Boundary | Existing Land Use | SF3 |
| Site | AG2 | SF4 |
| Proposed Land Use | GC | SF5 |
| GC-HOD | NC | |
| SF3-HOD | | |




Date: January 12th, 2023
 Data Source: Marin County Community Development Agency
 This map is representational only. Data are not survey accurate.

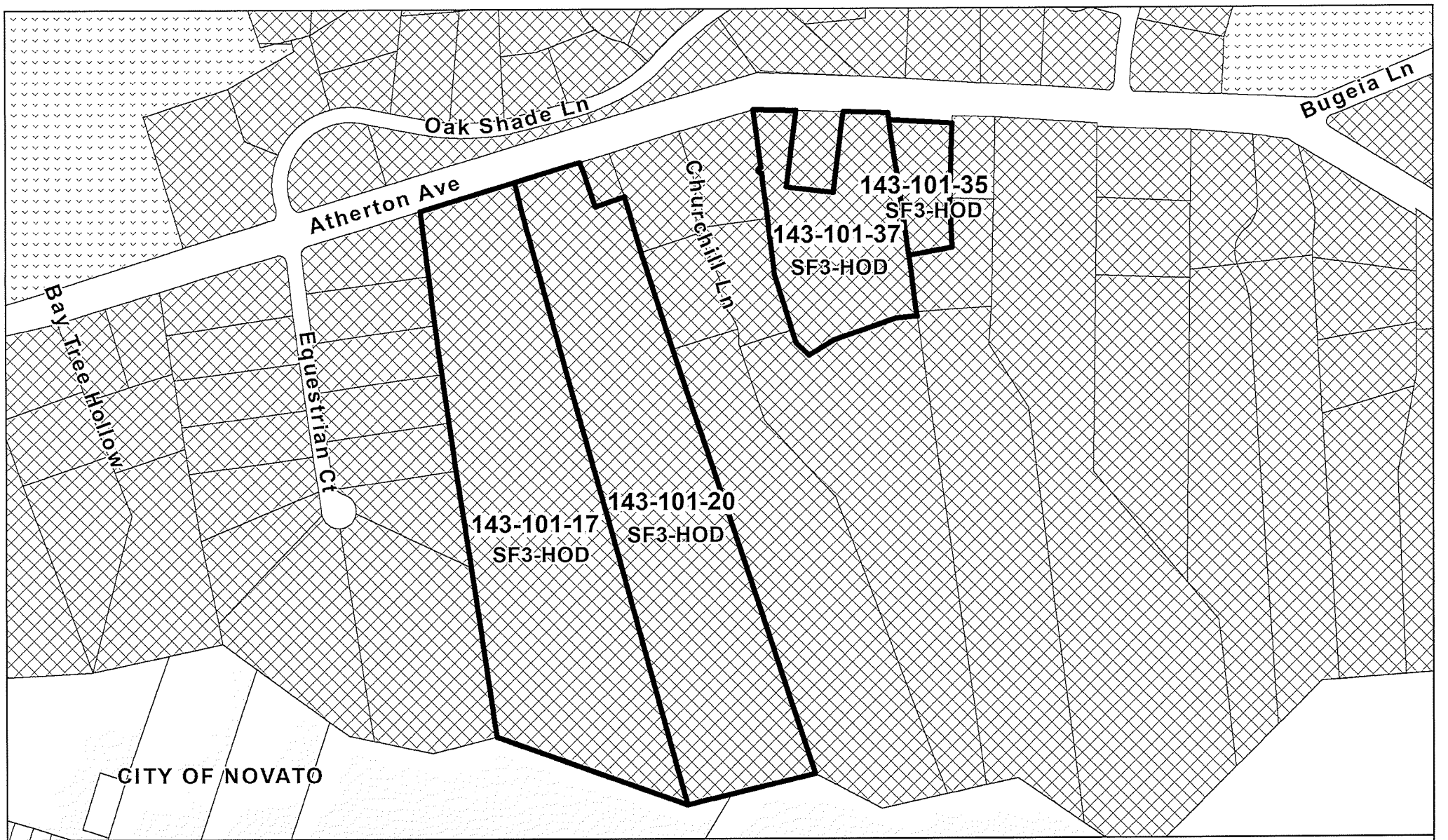


Existing Land Use Designation - Atherton Corridor

- | | |
|--|---|
|  Parcel Boundary | Existing Land Use |
|  Atherton Corridor |  OS |
| City of Novato |  SF3 |




Date: January 12th, 2023
 Data Source: Marin County Community Development Agency
 This map is representational only. Data are not survey accurate.

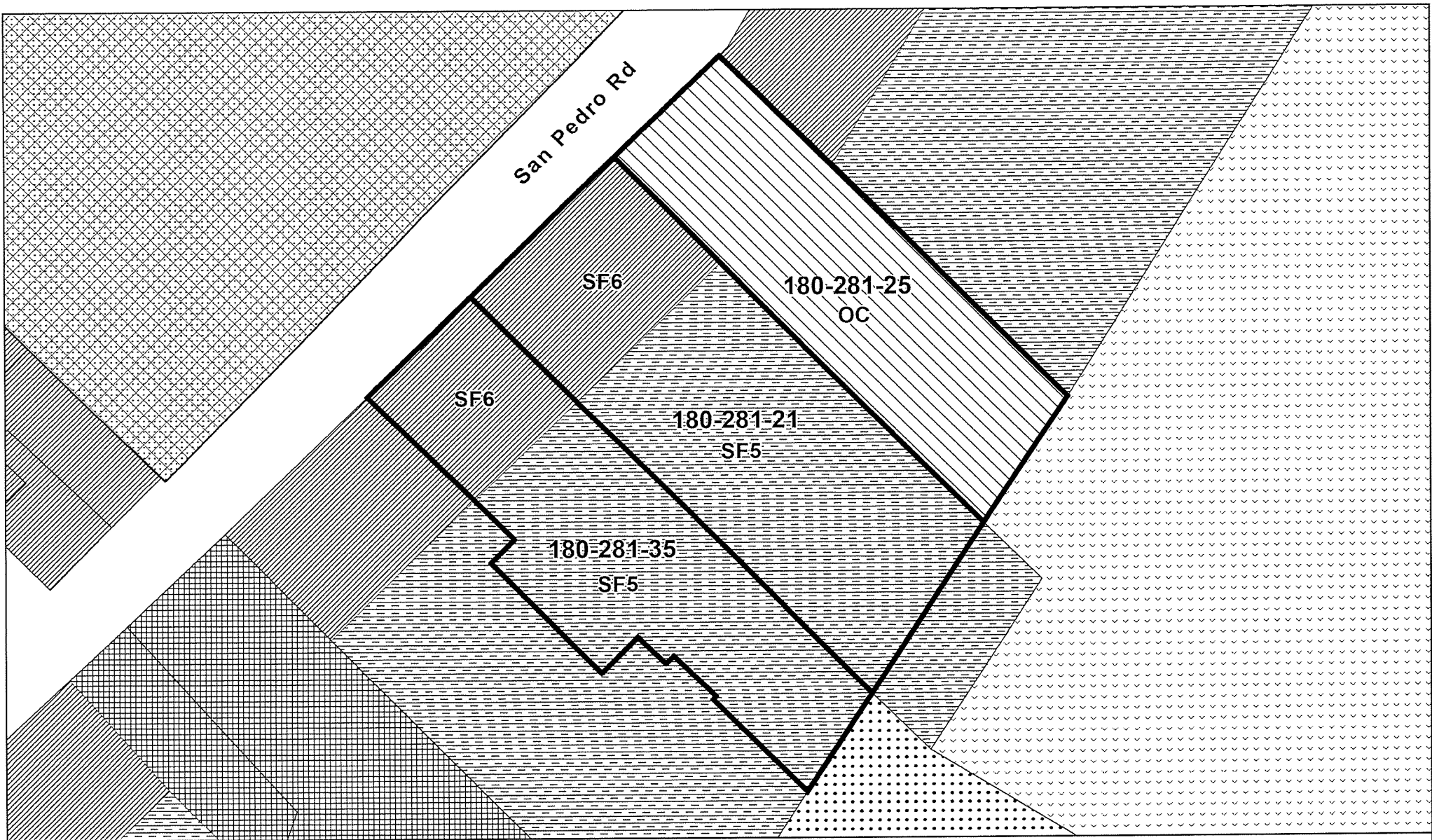


Proposed Land Use Designation - Atherton Corridor


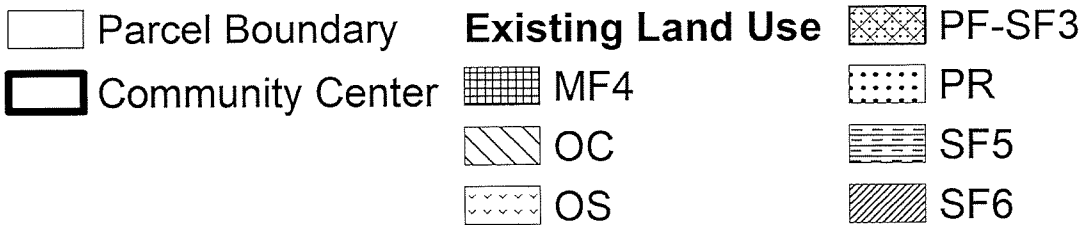
- | | |
|--|---|
| <ul style="list-style-type: none"> Parcel Boundary Atherton Corridor Proposed Land Use SF3-HOD | <ul style="list-style-type: none"> City of Novato Existing Land Use OS SF3 |
|--|---|



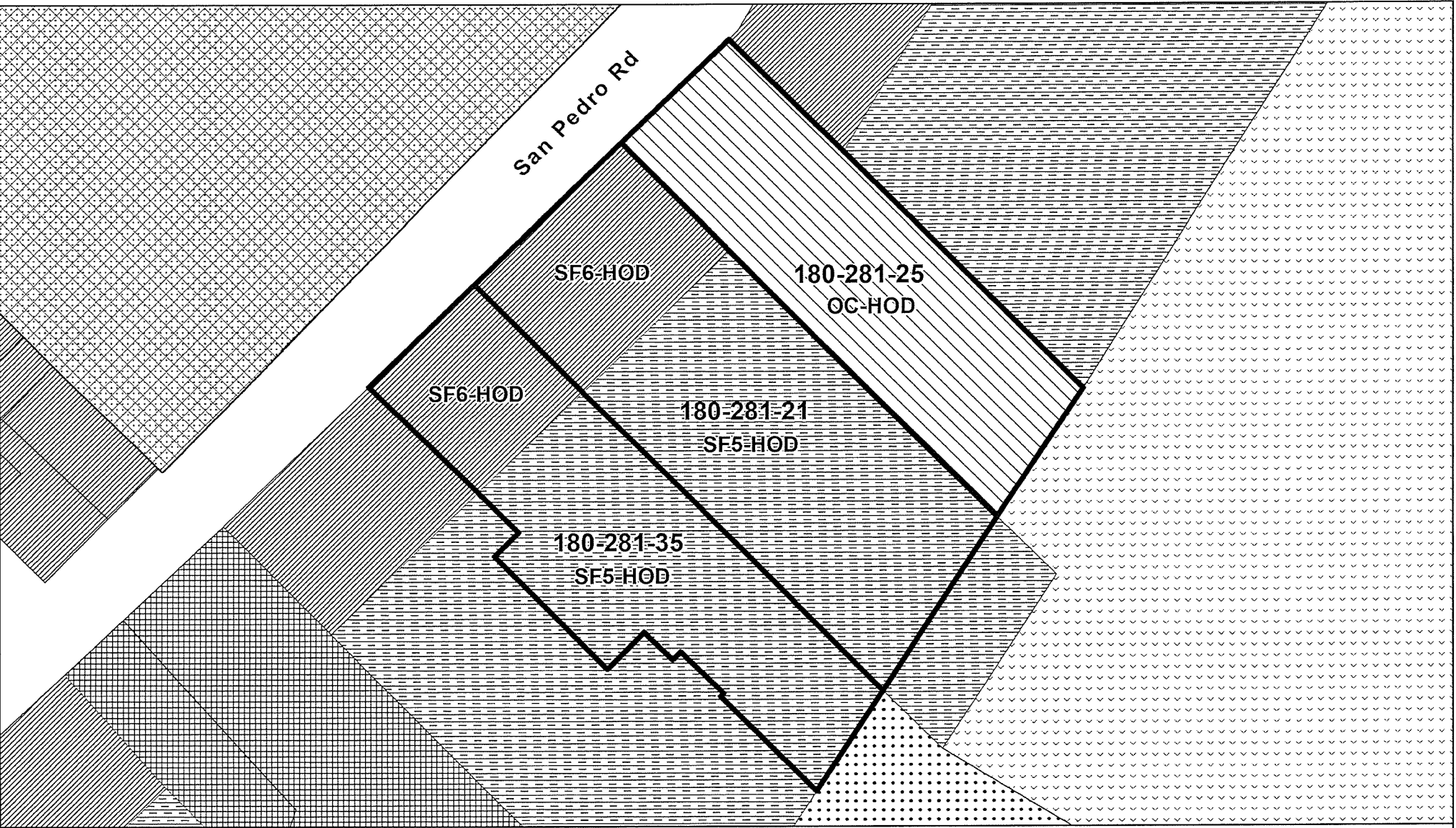
Date: January 12th, 2023
 Data Source: Marin County Community Development Agency
 This map is representational only. Data are not survey accurate.



Existing Land Use Designation - Bernard Osher Marin Jewish Community Center




Date: January 12th, 2023
 Data Source: Marin County Community Development Agency
 This map is representational only. Data are not survey accurate.

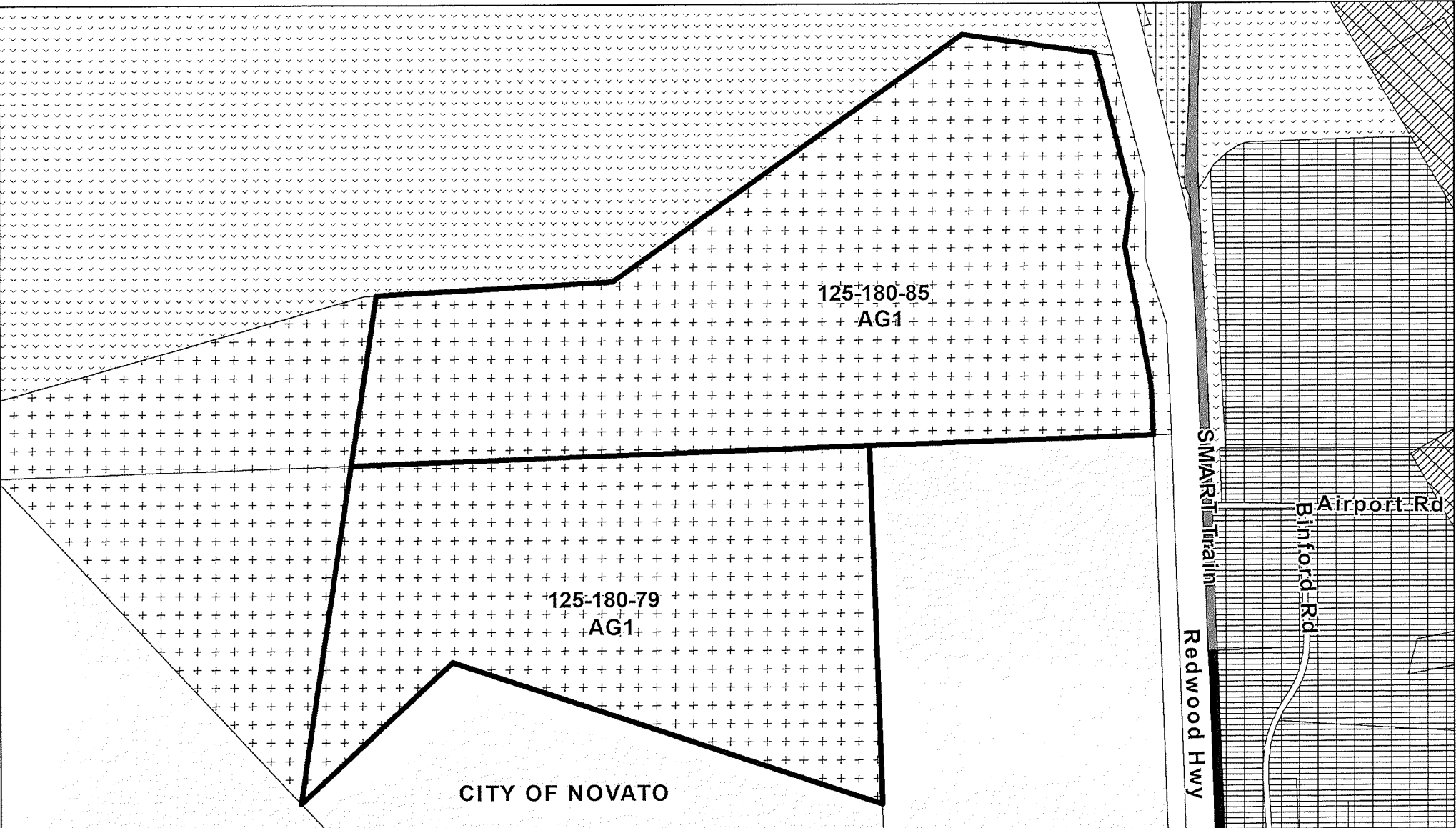


Proposed Land Use Designation - Bernard Osher Marin Jewish Community Center

Parcel Boundary	Community Center	PF-SF3
Proposed Land Use	Existing Land Use	PR
OC-HOD	MF4	SF5
SF5-HOD	OC	SF6
SF6-HOD	OS	




Date: January 12th, 2023
 Data Source: Marin County Community Development Agency
 This map is representational only. Data are not survey accurate.

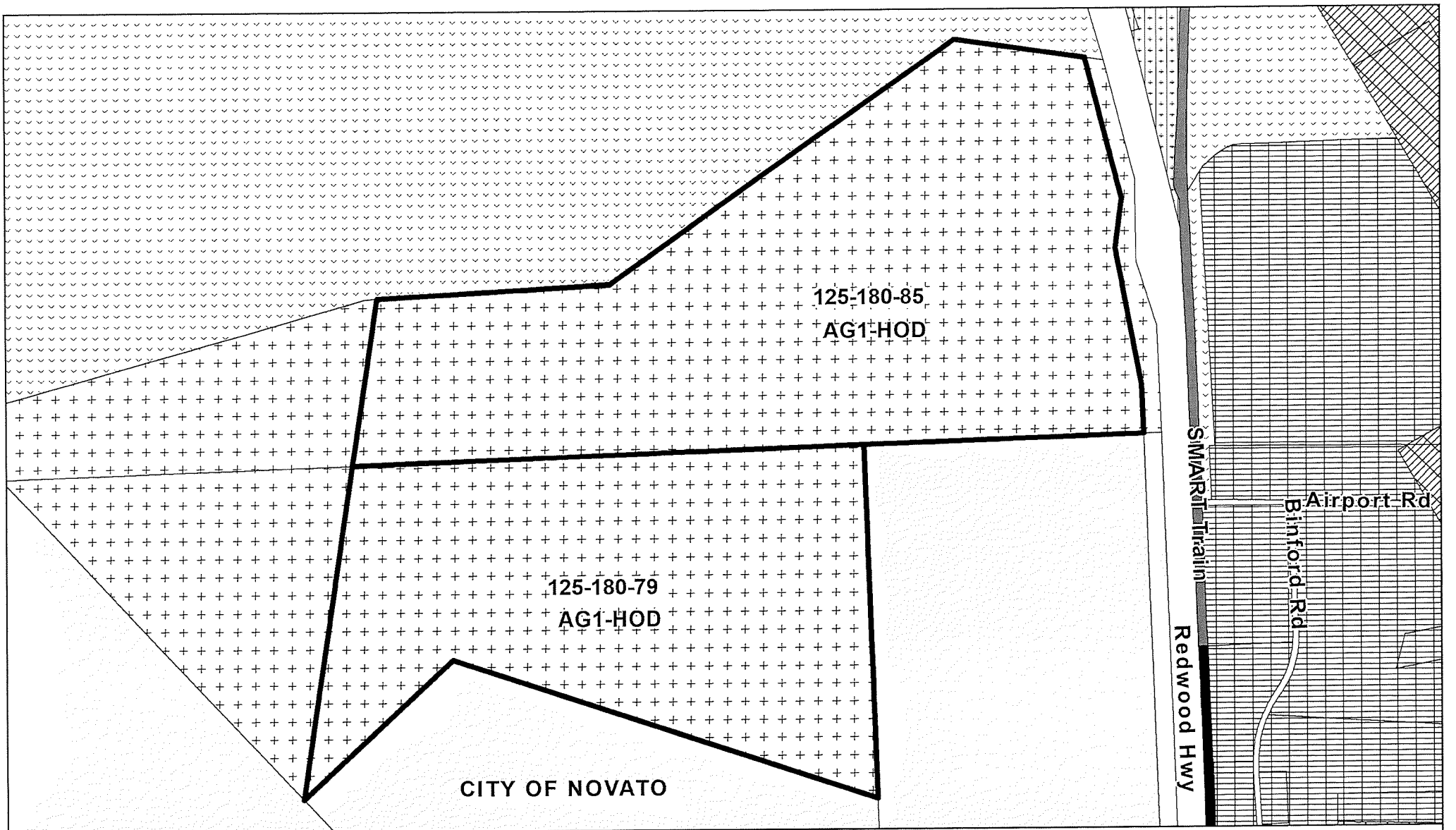


Existing Land Use Designation - Buck Center Vacant Property

- | | | |
|-----------------|--------------------------|--------|
| Parcel Boundary | Existing Land Use | IND |
| Buck Center | AG1 | OS |
| City of Novato | AGC1 | PF-AG3 |
| | AGC3 | PF-IND |
| | BFC-IND | PF-RC |




Date: January 12th, 2023
 Data Source: Marin County Community Development Agency
 This map is representational only. Data are not survey accurate.

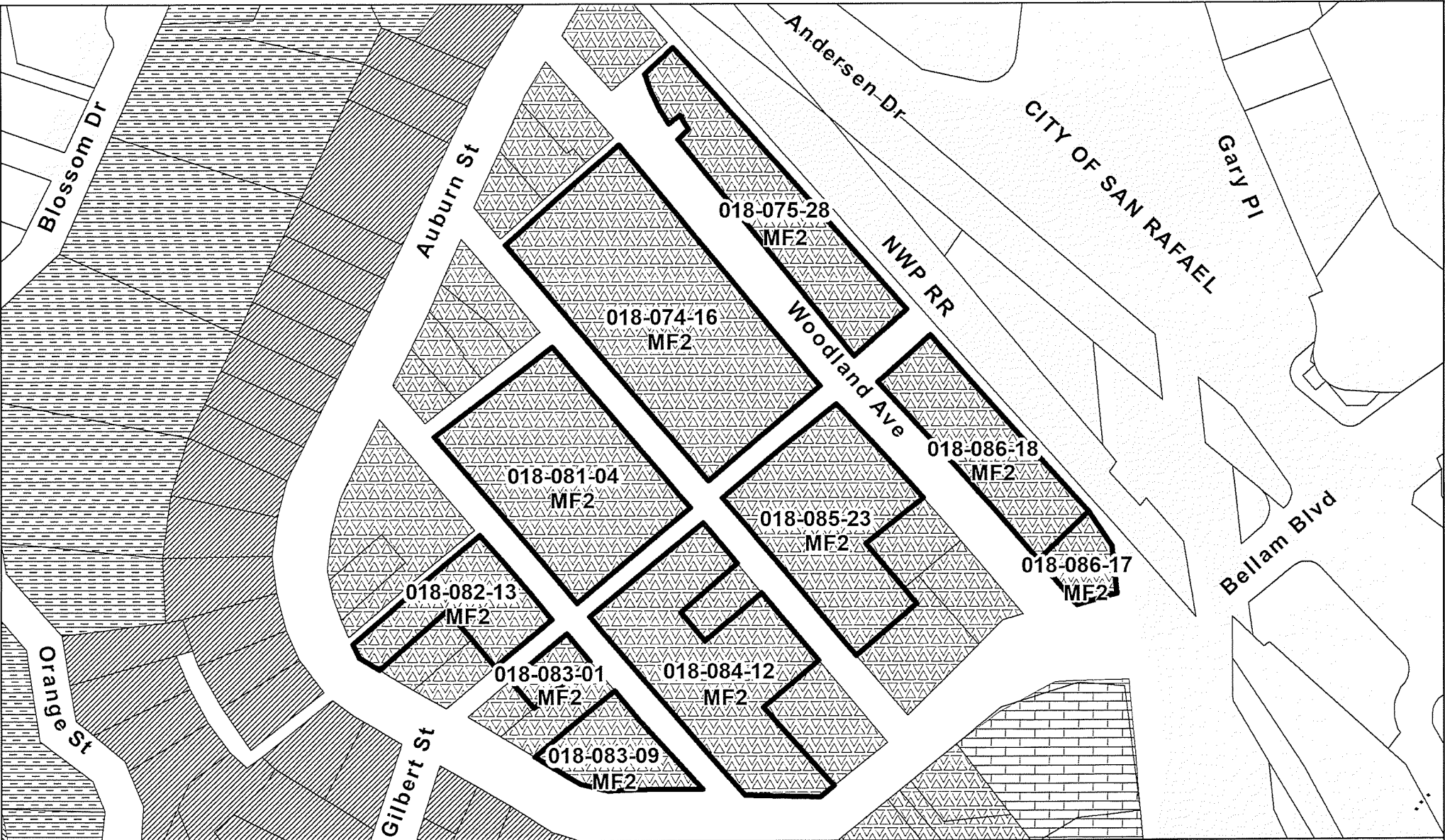


Proposed Land Use Designation - Buck Center Vacant Property

Parcel Boundary	Existing Land Use	IND
Buck Center	AG1	OS
City of Novato	AGC1	PF-AG3
Proposed Land Use	AGC3	PF-IND
AG1-HOD	BFC-IND	PF-RC




Date: January 12th, 2023
 Data Source: Marin County Community Development Agency
 This map is representational only. Data are not survey accurate.

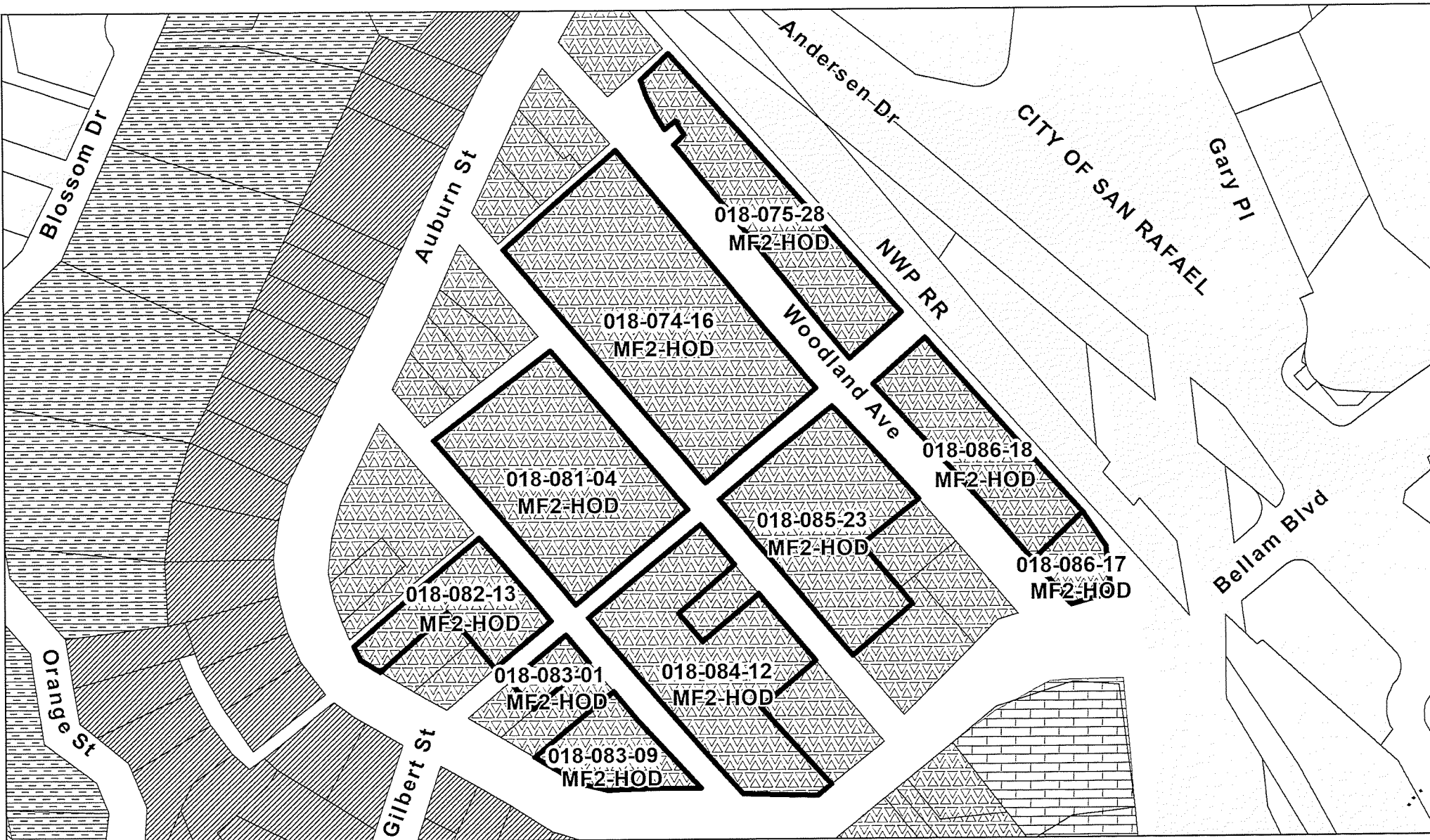


Existing Land Use Designation - Cal Park

- | | | |
|--------------------|--------------------------|-----|
| Parcel Boundary | Existing Land Use | SF4 |
| Cal Park | MF2 | SF5 |
| City of San Rafael | MF3 | SF6 |



Date: January 12th, 2023
 Data Source: Marin County Community Development Agency
 This map is representational only. Data are not survey accurate.



Proposed Land Use Designation - Cal Park

Parcel Boundary

Cal Park

Proposed Land Use

MF2-HOD

City of San Rafael

Existing Land Use

MF2

MF3

SF4

SF5

SF6



0

0.05

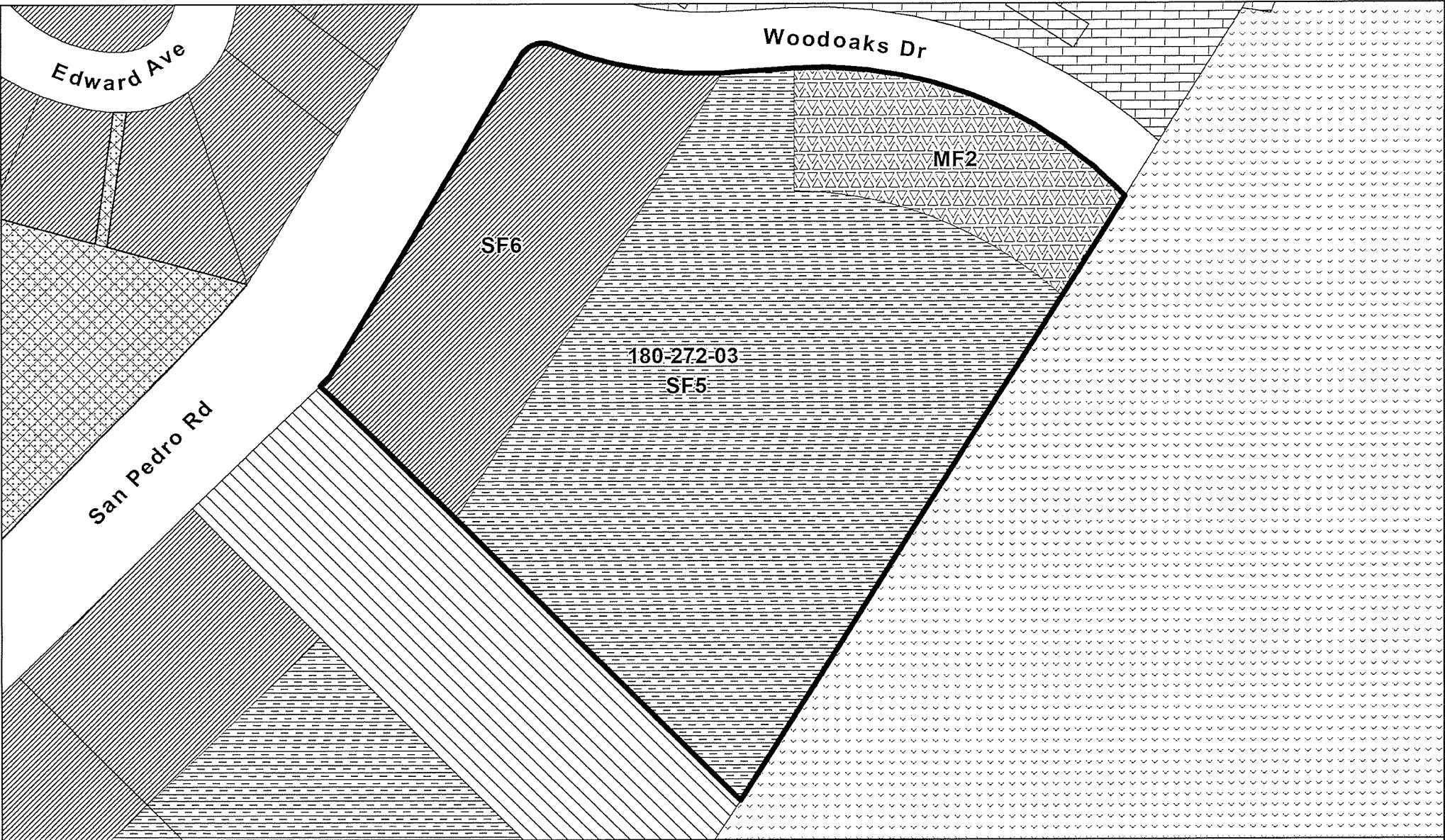
0.1

Miles

Date: January 12th, 2023


Data Source: Marin County Community Development Agency

This map is representational only. Data are not survey accurate.

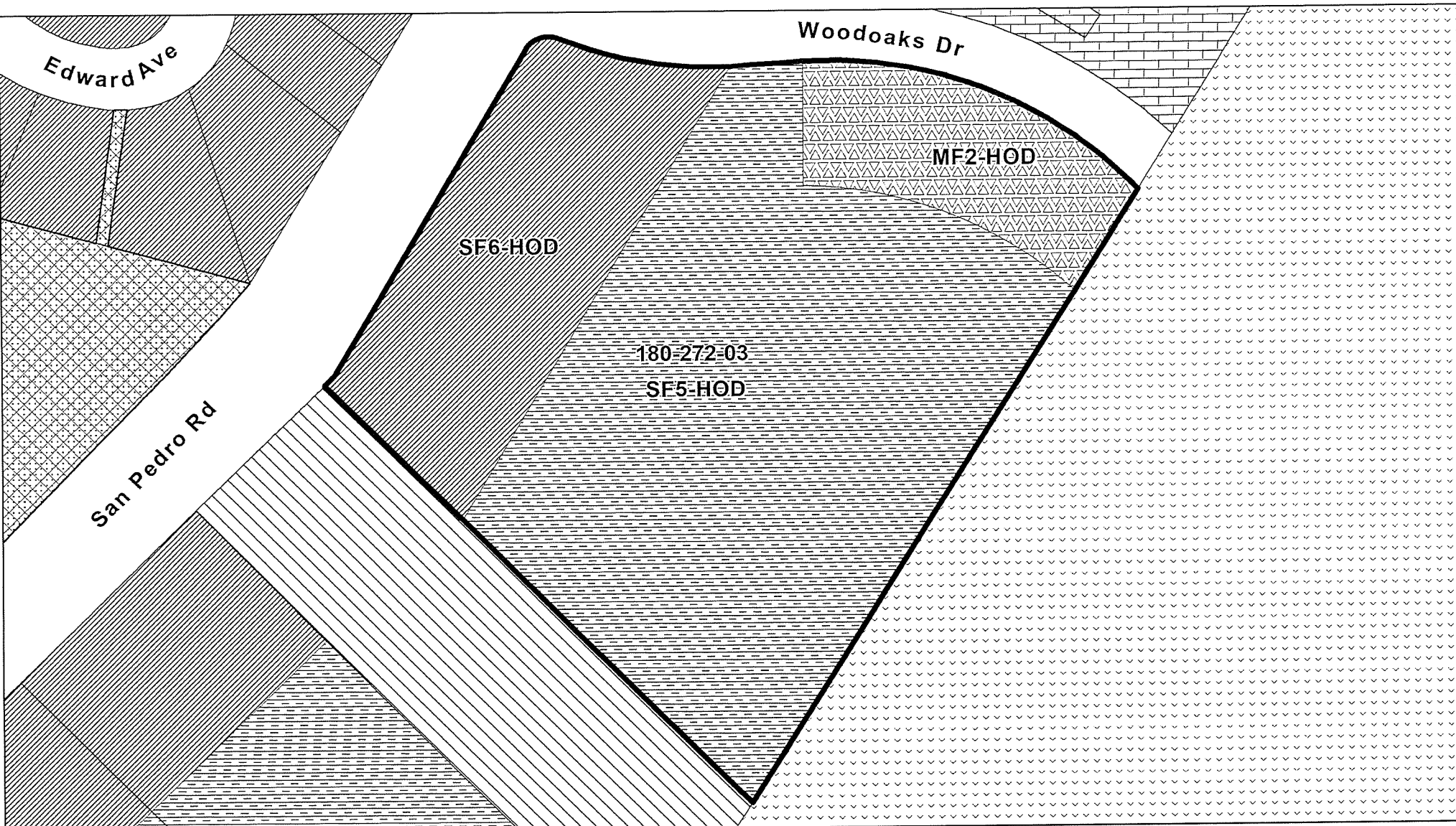


Existing Land Use Designation - Church of Jesus Christ

- | | | |
|-----------------|--------------------------|--------|
| Parcel Boundary | Existing Land Use | OS |
| Church | MF2 | PF-SF3 |
| | MF3 | SF5 |
| | OC | SF6 |




Date: January 12th, 2023
 Data Source: Marin County Community Development Agency
 This map is representational only. Data are not survey accurate.



Proposed Land Use Designation - Church of Jesus Christ







Parcel Boundary	Church	OS
Proposed Land Use	Existing Land Use	PF-SF3
MF2-HOD	MF2	SF5
SF5-HOD	MF3	SF6
SF6-HOD	OC	




Date: January 12th, 2023
 Data Source: Marin County Community Development Agency
 This map is representational only. Data are not survey accurate.



Existing Land Use Designation - College of Marin (Commercial Frontage)

- | | |
|--|---|
|  Parcel Boundary | Existing Land Use |
|  College of Marin Site |  MF4 |
| |  NC |
| |  PF |
| |  SF6 |




Date: January 12th, 2023
 Data Source: Marin County Community Development Agency
 This map is representational only. Data are not survey accurate.



Proposed Land Use Designation - College of Marin (Commercial Frontage)

 Parcel Boundary

 College of Marin Site

Proposed Land Use

 NC-HOD

Existing Land Use

 MF4

 NC

 PF

 SF6



0

0.025

0.05

Miles









Date: January 12th, 2023


Data Source: Marin County Community Development Agency

This map is representational only. Data are not survey accurate.

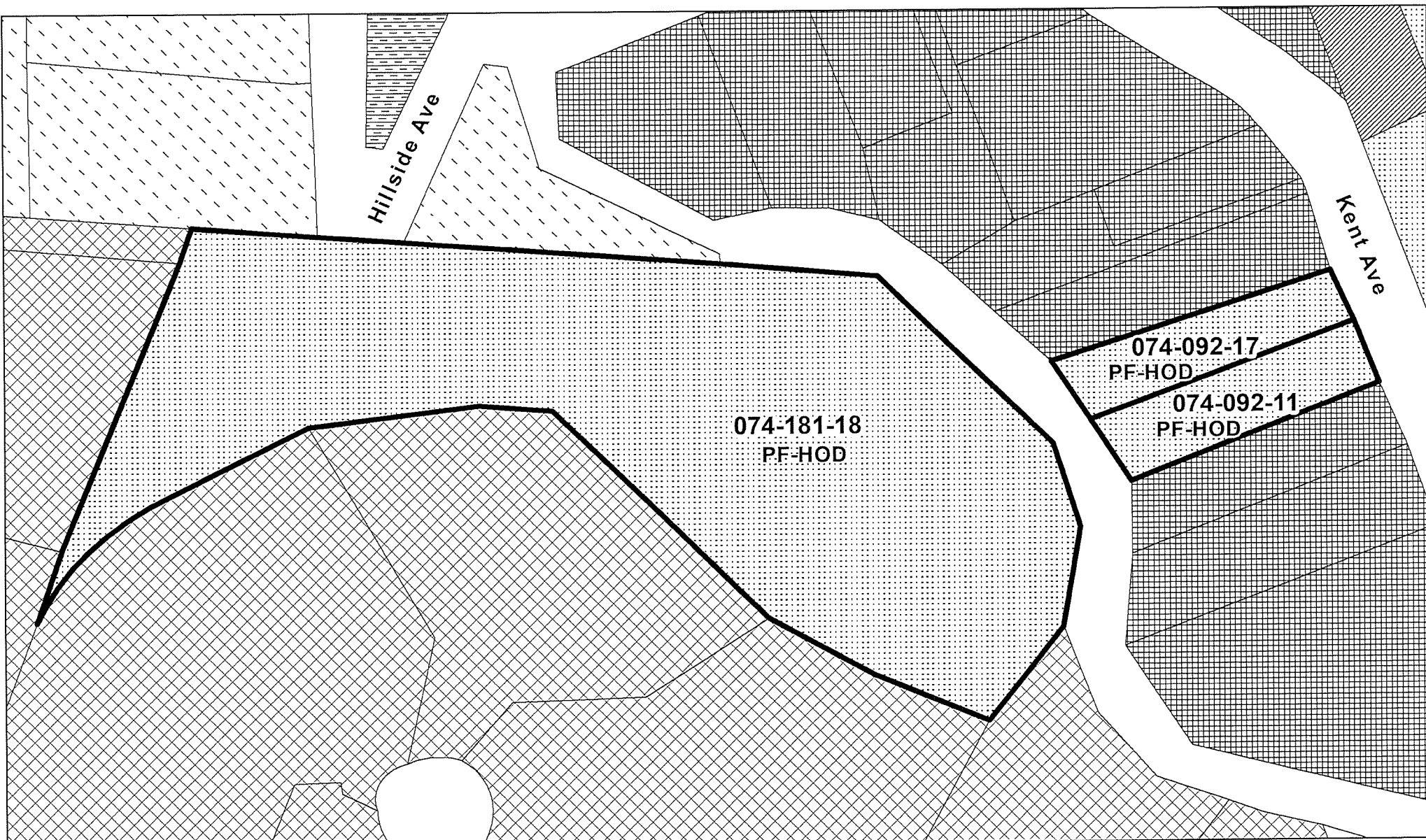


Existing Land Use Designation - College of Marin Parking Lot (1 of 2)

- | | | |
|---|---|---|
|  Parcel Boundary | Existing Land Use |  SF4 |
|  Parking Lot Site |  MF4 |  SF5 |
| |  PF |  SF6 |
| |  SF3 | |




Date: January 12th, 2023
 Data Source: Marin County Community Development Agency
 This map is representational only. Data are not survey accurate.



Proposed Land Use Designation - College of Marin Parking Lot (1 of 2)







- | | | |
|--------------------------|--------------------------|-----|
| Parcel Boundary | Existing Land Use | SF4 |
| Parking Lot Site | MF4 | SF5 |
| Proposed Land Use | PF | SF6 |
| PF-HOD | SF3 | |




Date: January 12th, 2023
 Data Source: Marin County Community Development Agency
 This map is representational only. Data are not survey accurate.



Existing Land Use Designation - College of Marin Parking Lot (2 of 2)

- | | |
|--|---|
|  Parcel Boundary | Existing Land Use |
|  Parking Lot Site |  OC |
| |  PF |
| |  SF5 |
| |  SF6 |










Date: January 12th, 2023

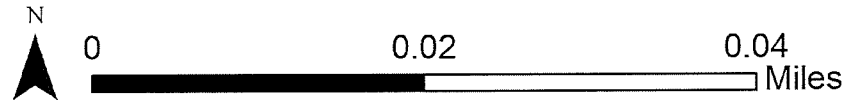
Data Source: Marin County Community Development Agency

This map is representational only. Data are not survey accurate.



Proposed Land Use Designation - College of Marin Parking Lot (2 of 2)

- | | |
|--|---|
|  Parcel Boundary | Existing Land Use |
|  Parking Lot Site |  OC |
| Proposed Land Use |  PF |
|  PF-HOD |  SF5 |
| |  SF6 |




Date: January 12th, 2023
 Data Source: Marin County Community Development Agency
 This map is representational only. Data are not survey accurate.



Existing Land Use Designation - Congregation Rodef Shalom Marin


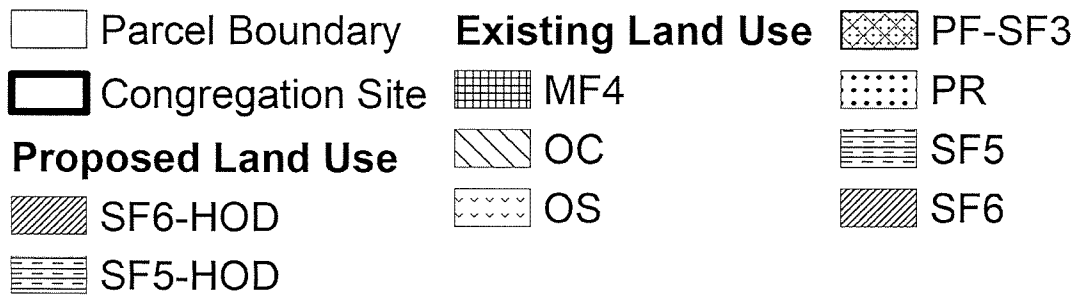
- | | |
|--------------------------|--------|
| Parcel Boundary | OS |
| Congregation Site | PF-SF3 |
| Existing Land Use | PR |
| MF4 | SF5 |
| OC | SF6 |



Date: January 12th, 2023
 Data Source: Marin County Community Development Agency
 This map is representational only. Data are not survey accurate.



Proposed Land Use Designation - Congregation Rodef Shalom Marin









Date: January 12th, 2023


Data Source: Marin County Community Development Agency

This map is representational only. Data are not survey accurate.

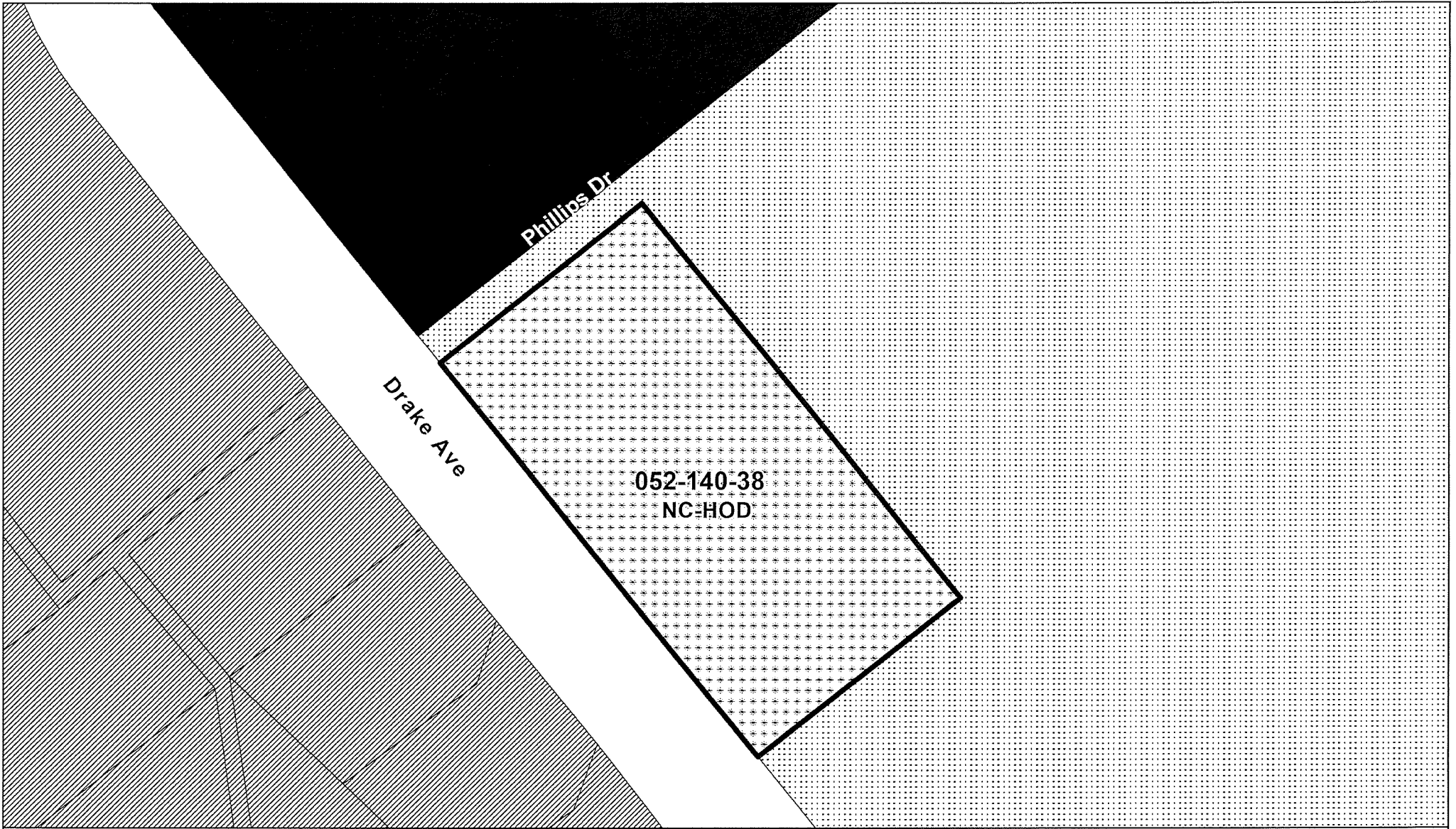


Existing Land Use Designation - Cornerstone Community Church of God

- | | |
|---|---|
|  Parcel Boundary | Existing Land Use |
|  Cornerstone Church |  GC |
| |  NC |
| |  PF |
| |  SF6 |



Date: January 12th, 2023
 Data Source: Marin County Community Development Agency
 This map is representational only. Data are not survey accurate.



Proposed Land Use Designation - Cornerstone Community Church of God

Parcel Boundary

Cornerstone Church

Proposed Land Use

NC-HOD

Existing Land Use

GC

NC

PF

SF6



0

0.025

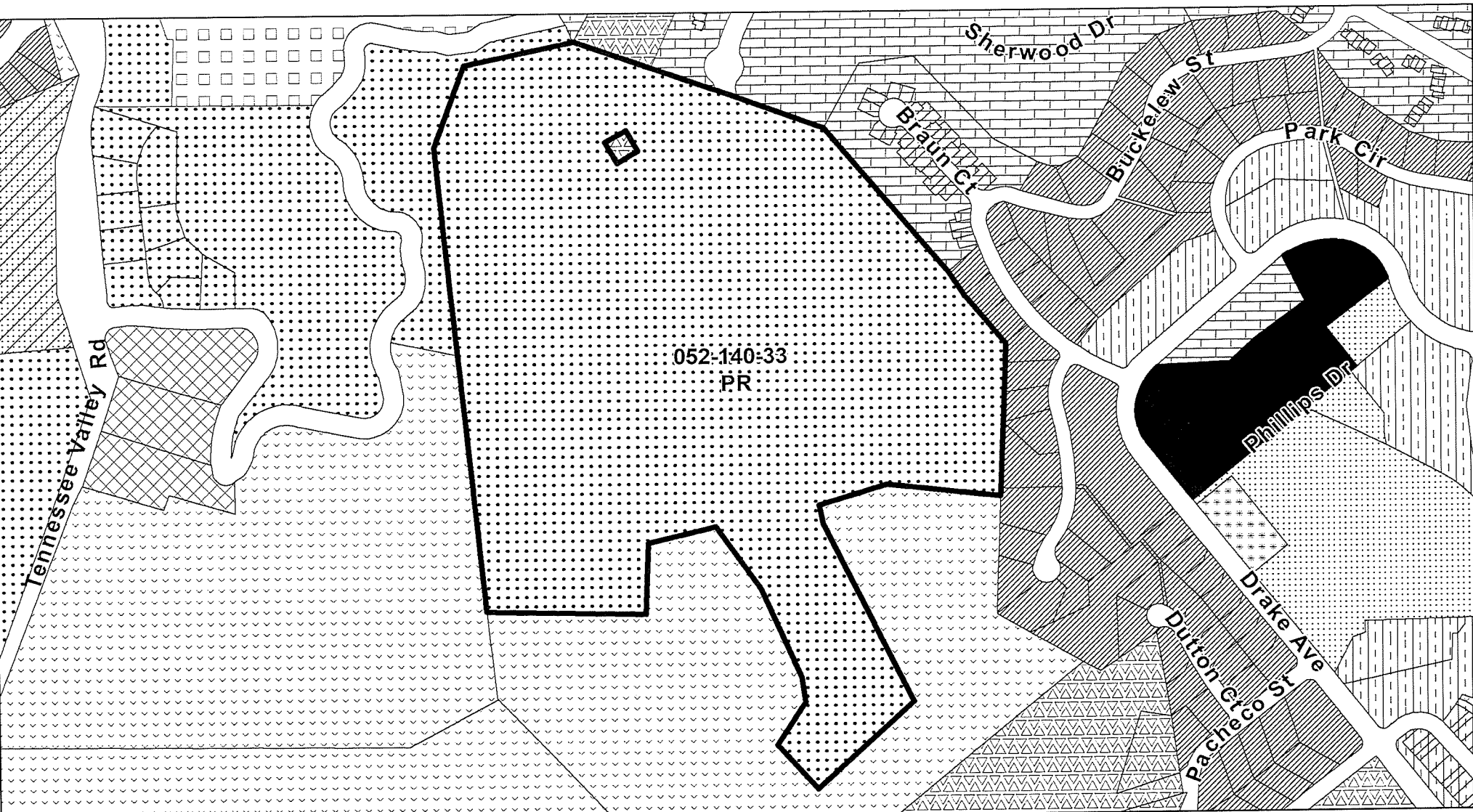
0.05

Miles

Date: January 12th, 2023


Data Source: Marin County Community Development Agency

This map is representational only. Data are not survey accurate.

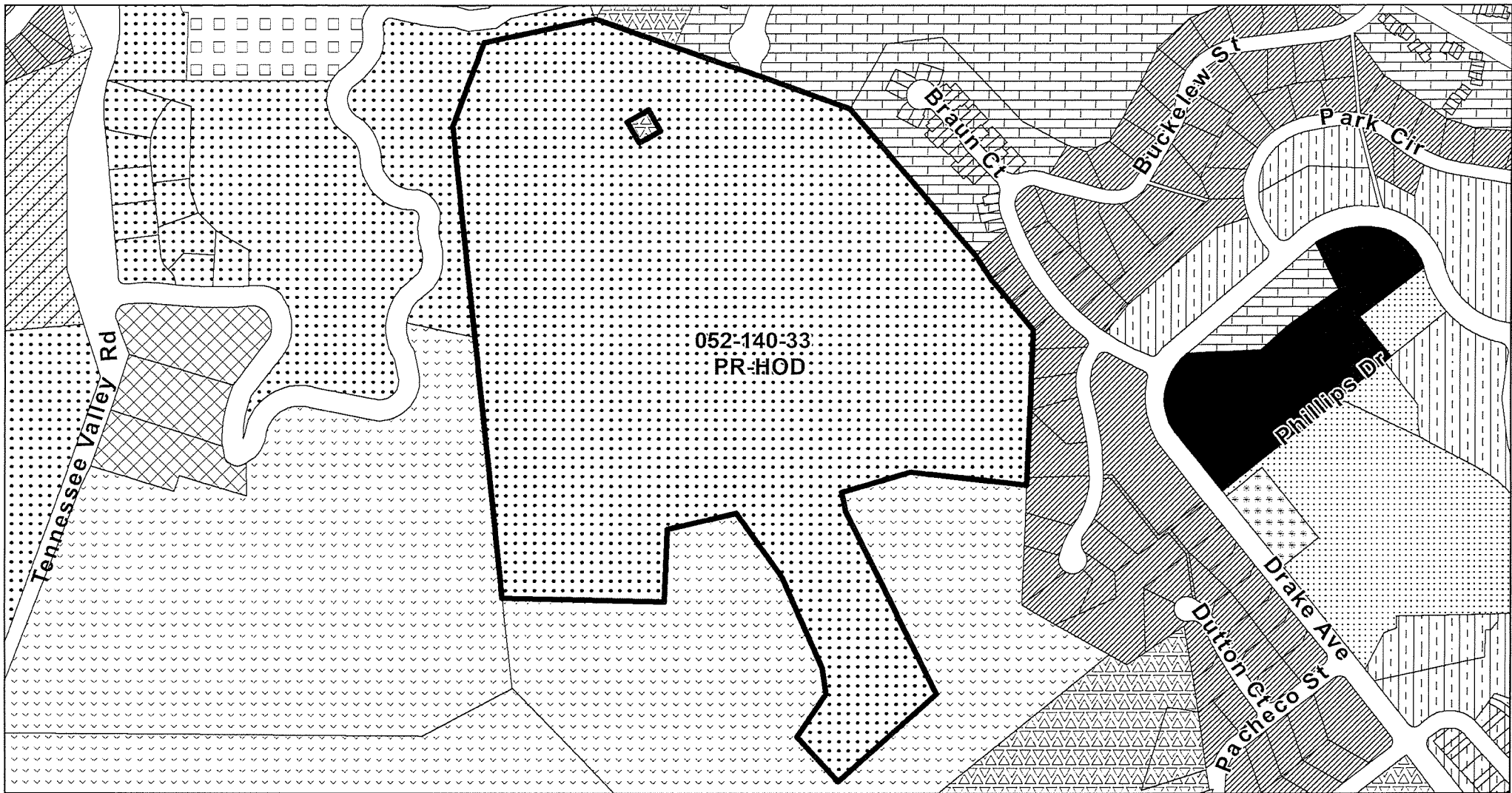


Existing Land Use Designation - Donahue Highlands

- | | | |
|--------------------------|-------|---------|
| Parcel Boundary | MF2 | PF |
| Donahue Highlands | MF3 | PF-SF6 |
| Existing Land Use | MF4.5 | QPF-SF6 |
| PR | NC | SF3 |
| GC | OS | SF6 |




Date: January 12th, 2023
 Data Source: Marin County Community Development Agency
 This map is representational only. Data are not survey accurate.



Proposed Land Use Designation - Donahue Highlands

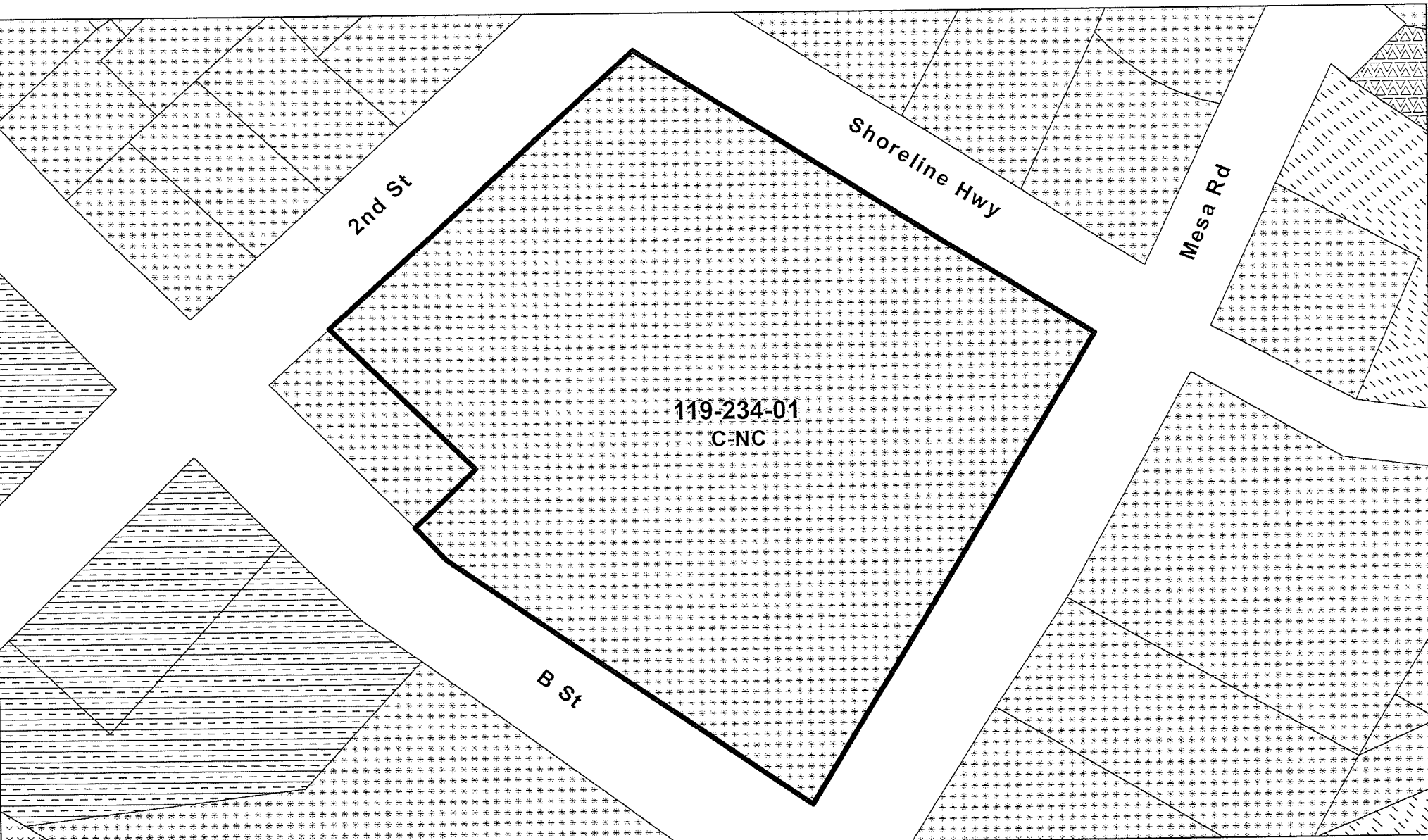
Parcel Boundary	GC	PF
Donahue Highlands	MF2	PF-SF6
Proposed Land Use	MF3	QPF-SF6
PR-HOD	MF4.5	SF3
Existing Land Use	NC	SF6
PR	OS	



Date: January 12th, 2023


Data Source: Marin County Community Development Agency

This map is representational only. Data are not survey accurate.



Existing Land Use Designation - Grandi Building/Site

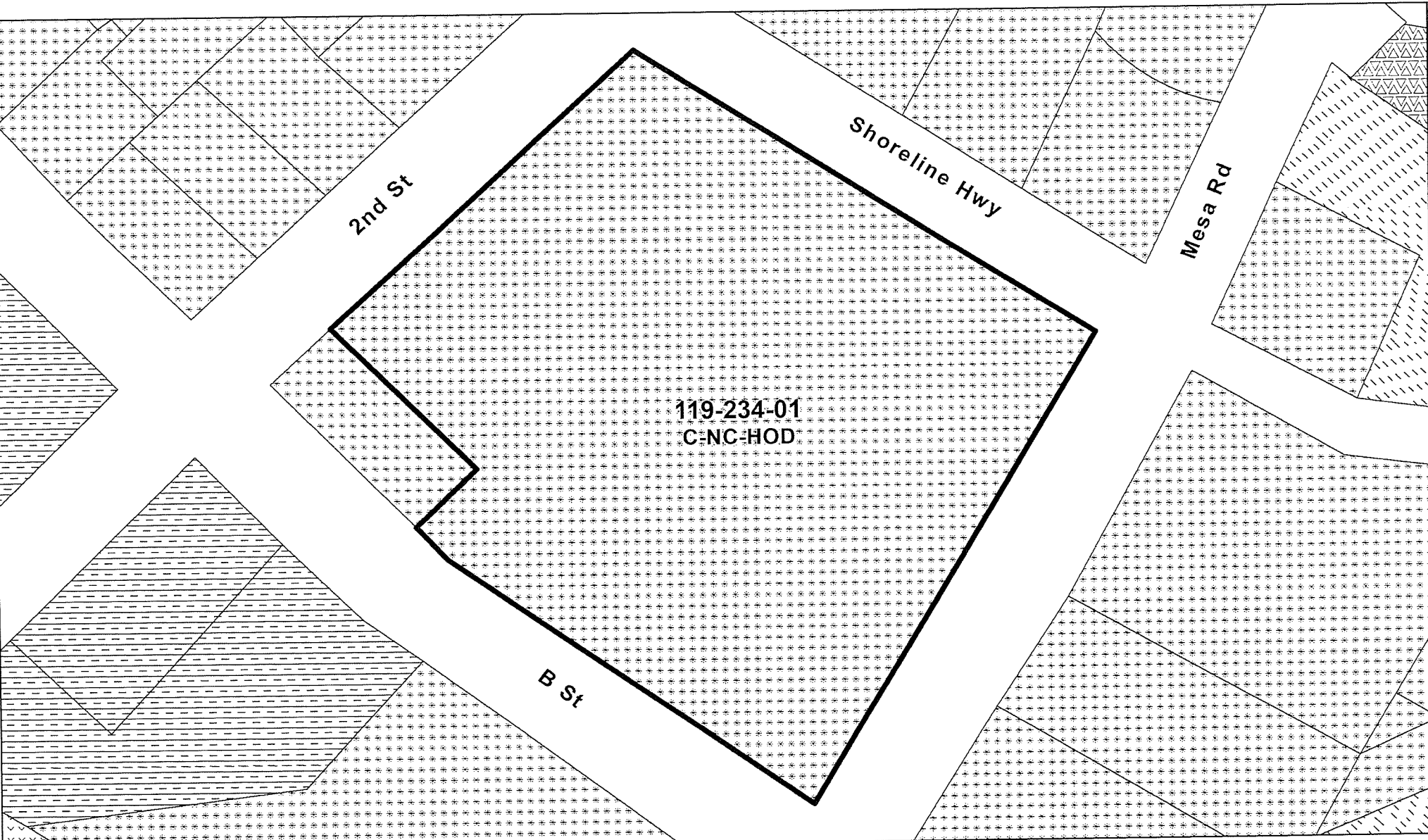
- | | | |
|-----------------|--------------------------|-------|
| Parcel Boundary | Existing Land Use | C-OS |
| Grandi Building | C-MF2 | C-SF4 |
| | C-NC | C-SF5 |



Date: January 12th, 2023


Data Source: Marin County Community Development Agency

This map is representational only. Data are not survey accurate.



Proposed Land Use Designation - Grandi Building/Site

- | | | |
|--------------------------|--------------------------|-------|
| Parcel Boundary | Existing Land Use | C-OS |
| Grandi Building | C-MF2 | C-SF4 |
| Proposed Land Use | C-NC | C-SF5 |
| C-NC-HOD | | |




Date: January 12th, 2023
 Data Source: Marin County Community Development Agency
 This map is representational only. Data are not survey accurate.



Existing Land Use Designation - Greenpoint Nursery

- | | | |
|--------------------|--------------------------|-----|
| Parcel Boundary | Existing Land Use | OS |
| Greenpoint Nursery | AG1 | SF3 |
| | AG3 | |




Date: January 12th, 2023
 Data Source: Marin County Community Development Agency
 This map is representational only. Data are not survey accurate.

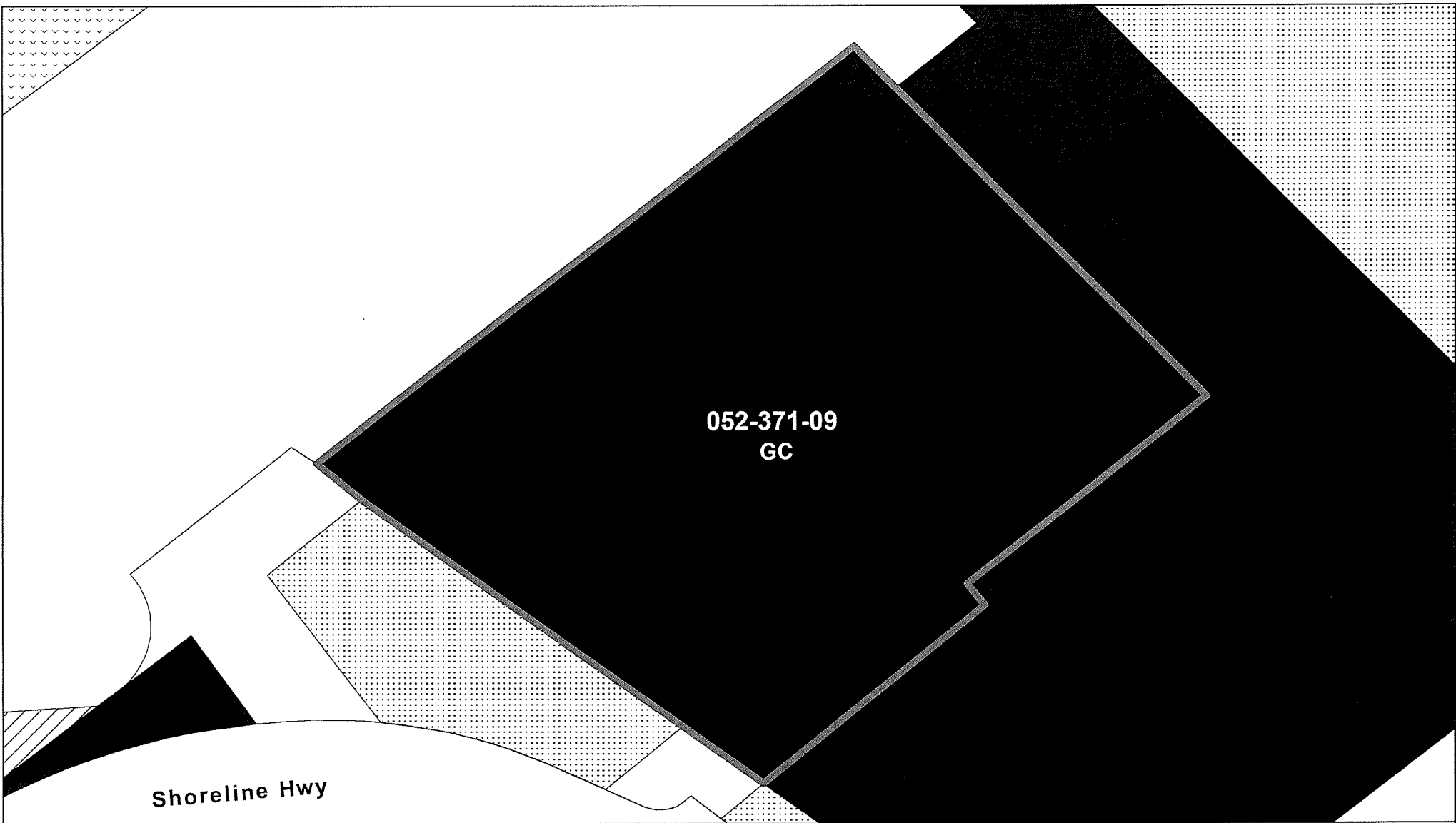


Proposed Land Use Designation - Greenpoint Nursery







- | | | |
|--------------------------|--------------------------|-----|
| Parcel Boundary | Existing Land Use | OS |
| Greenpoint Nursery | AG1 | SF3 |
| Proposed Land Use | AG3 | |
| AG1-HOD | | |




Date: January 12th, 2023
 Data Source: Marin County Community Development Agency
 This map is representational only. Data are not survey accurate.



Existing Land Use Designation - Holiday Inn Mill Valley

- | | | |
|---|------------------|---|
|  | Parcel Boundary | Existing Land Use |
|  | Holiday Inn Site |  GC |
| | |  OS |
| | |  PF |
| | |  SF2 |




Date: January 12th, 2023
 Data Source: Marin County Community Development Agency
 This map is representational only. Data are not survey accurate.

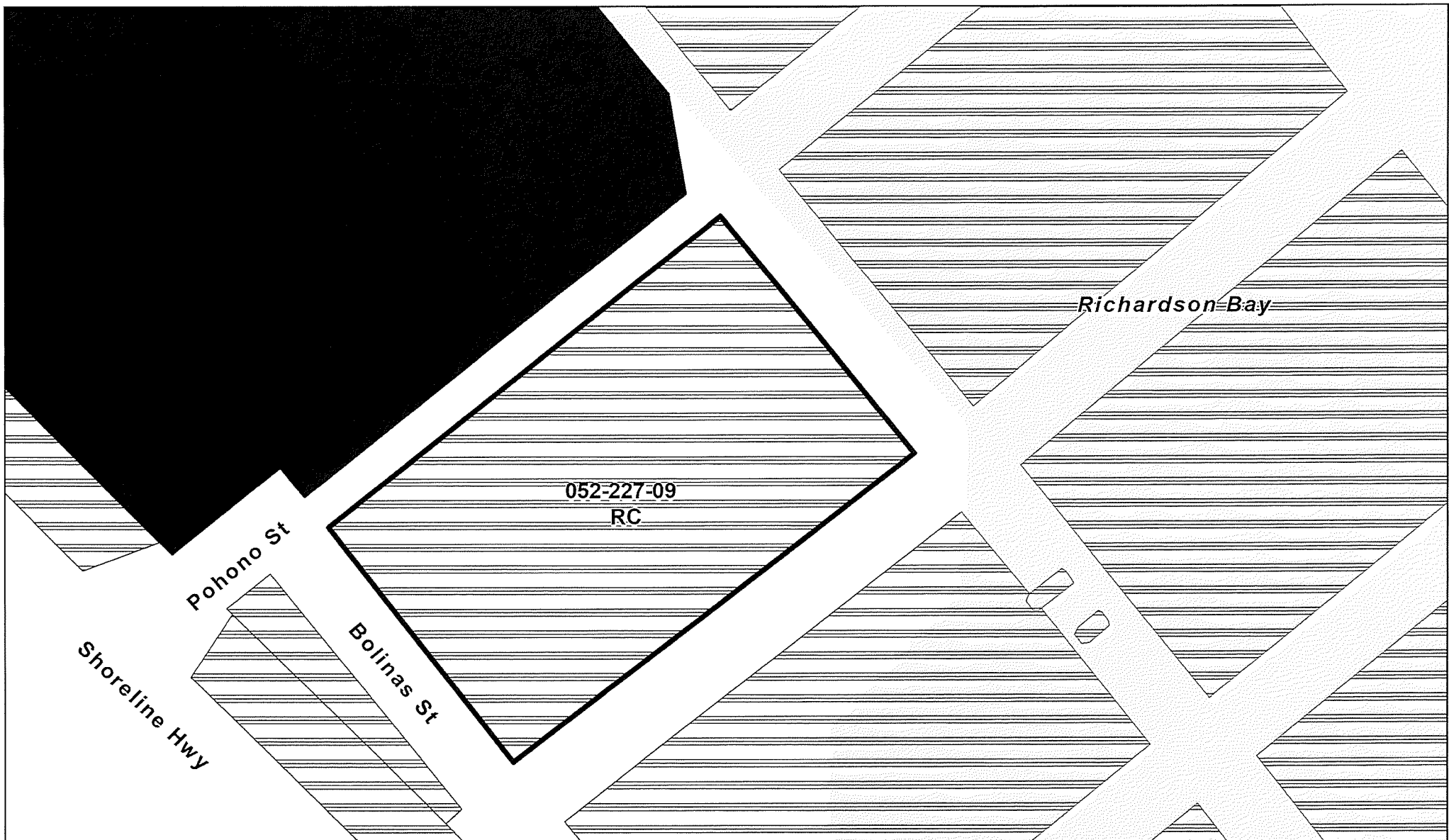


Proposed Land Use Designation - Holiday Inn Mill Valley





- | | | |
|--------------------------|--------------------------|-----|
| Parcel Boundary | Existing Land Use | PF |
| Holiday Inn Site | GC | SF2 |
| Proposed Land Use | OS | |
| GC-HOD | | |

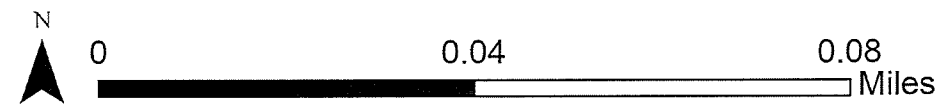


Date: January 12th, 2023
 Data Source: Marin County Community Development Agency
 This map is representational only. Data are not survey accurate.

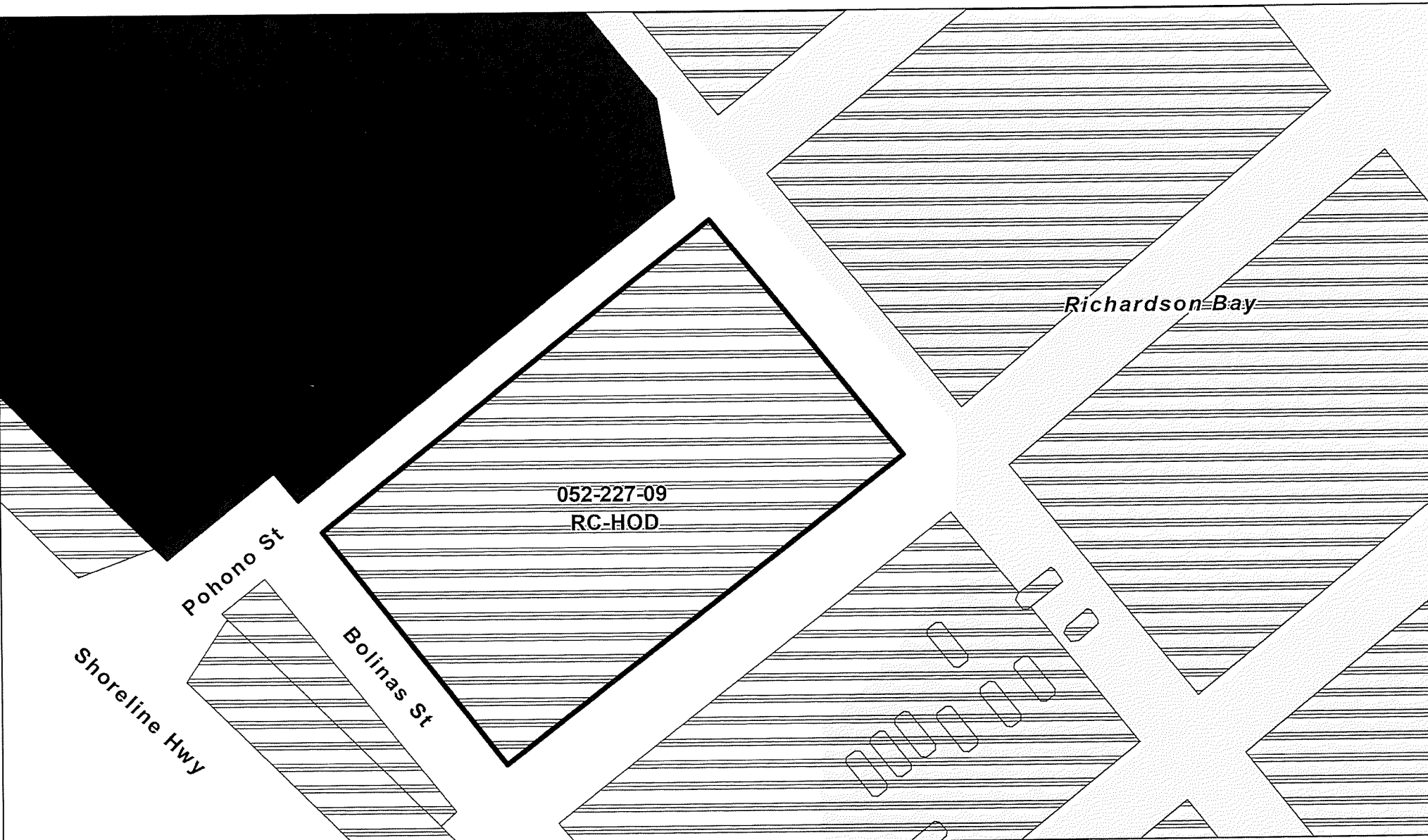


Existing Land Use Designation - Jack Krystal Hotel Parcel Site






- | | | |
|---|-------------------|--|
|  | Parcel Boundary | Existing Land Use |
|  | Hotel Parcel Site |  GC |
| | |  RC |




Date: January 12th, 2023
 Data Source: Marin County Community Development Agency
 This map is representational only. Data are not survey accurate.

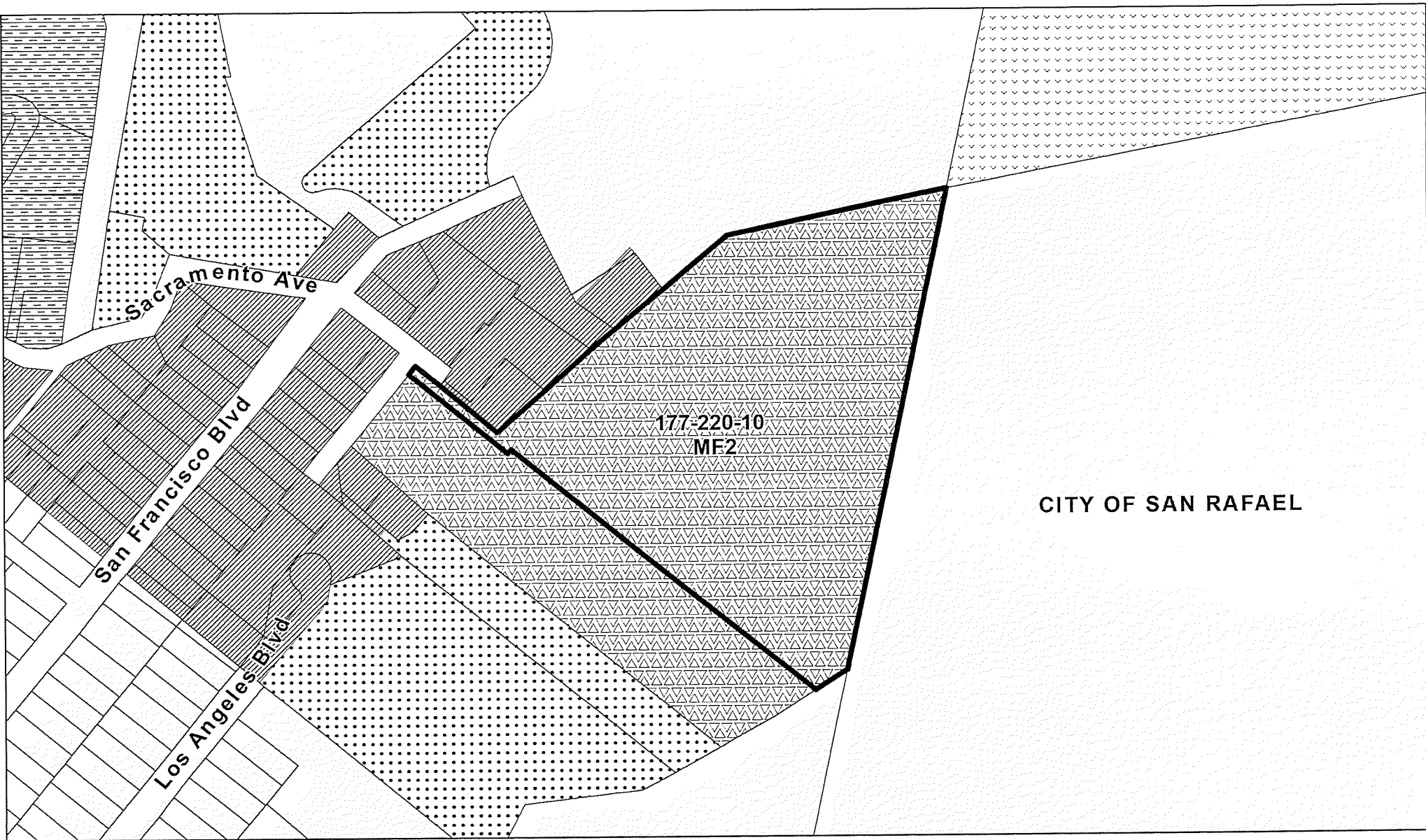


Proposed Land Use Designation - Jack Krystal Hotel Parcel Site

- | | |
|--|--|
|  Parcel Boundary | Existing Land Use |
|  Hotel Parcel Site |  GC |
| Proposed Land Use |  RC |
|  RC-HOD | |




Date: January 12th, 2023
 Data Source: Marin County Community Development Agency
 This map is representational only. Data are not survey accurate.

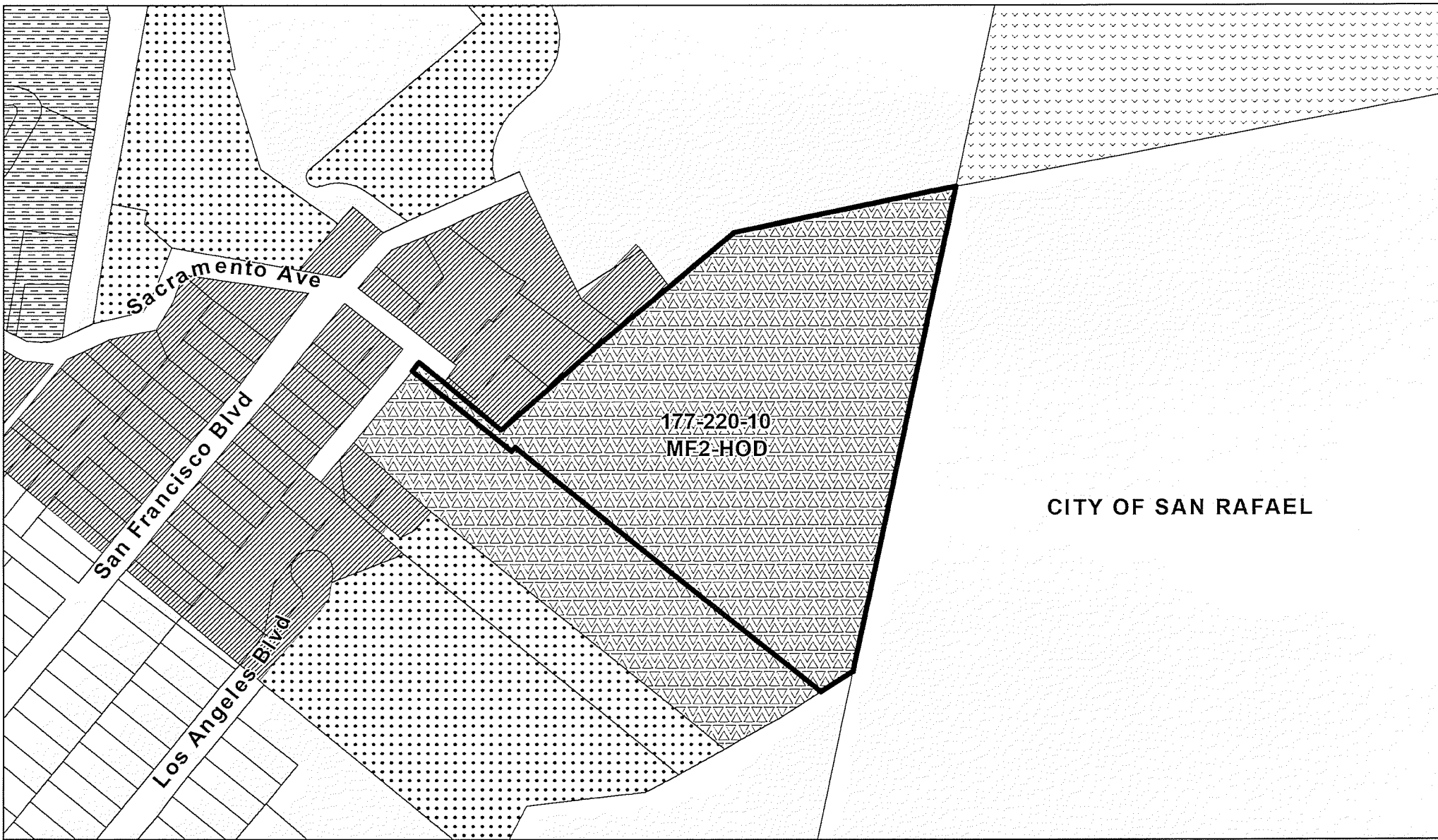


Existing Land Use Designation - Karuna

- | | | |
|--------------------|--------------------------|-----|
| Parcel Boundary | Existing Land Use | PR |
| Karuna | MF2 | SF5 |
| City of San Rafael | OS | SF6 |



Date: January 12th, 2023
 Data Source: Marin County Community Development Agency
 This map is representational only. Data are not survey accurate.



Proposed Land Use Designation - Karuna

 Parcel Boundary

 Karuna


Proposed Land Use

 MF2-HOD


City of San Rafael

Existing Land Use

 MF2

 OS

 PR

 SF5

 SF6



0

0.1

0.2

Miles

Date: January 12th, 2023


Data Source: Marin County Community Development Agency

This map is representational only. Data are not survey accurate.



Existing Land Use Designation - Kentfield Commercial Underutilized

- | | | |
|-------------------------------|--------------------------|--------|
| Parcel Boundary | Existing Land Use | OC |
| Kentfield Site | MF2 | PF |
| Site Existing Land Use | MF3 | PF-SF6 |
| NC | MF4 | SF5 |
| | NC | SF6 |




Date: January 12th, 2023
 Data Source: Marin County Community Development Agency
 This map is representational only. Data are not survey accurate.

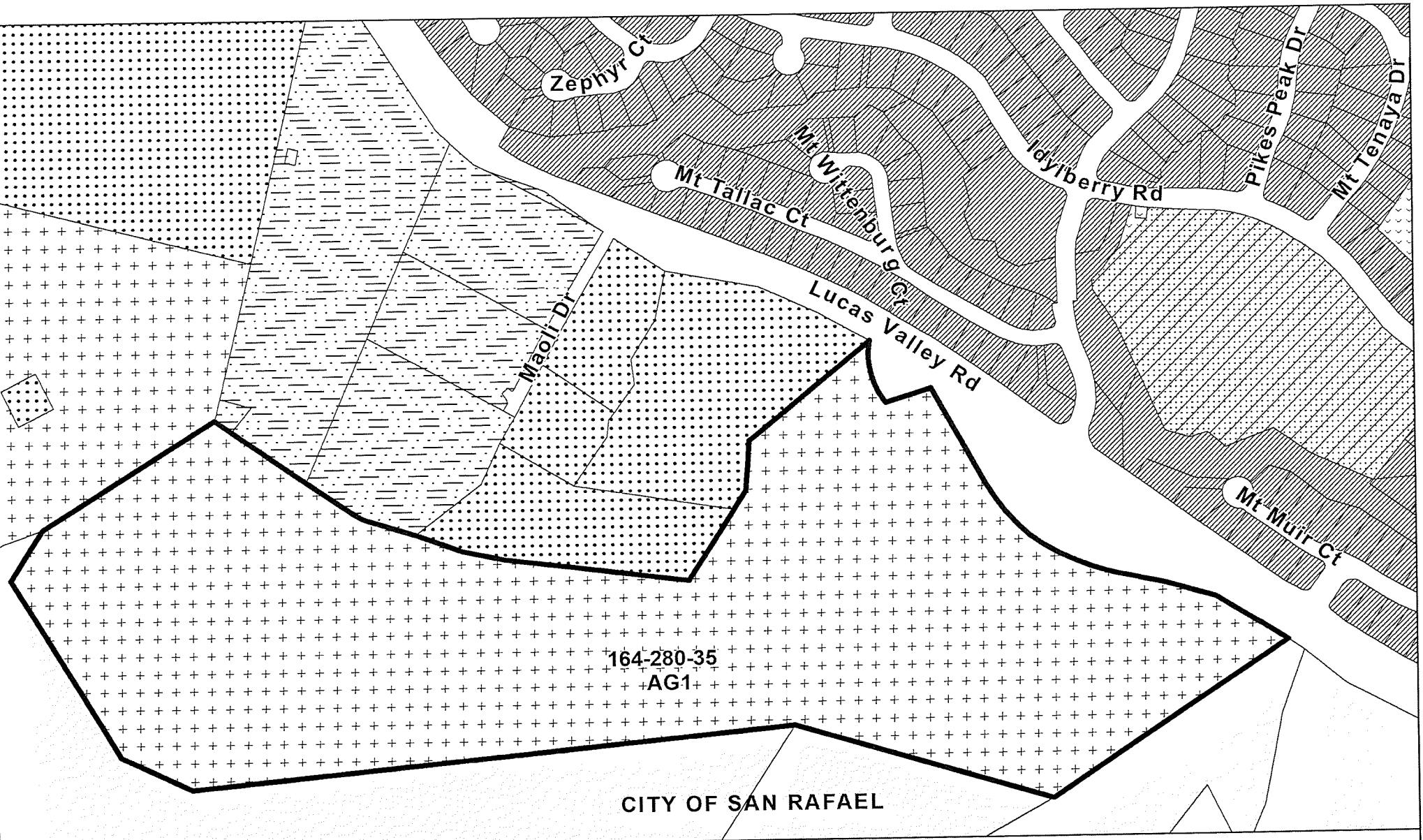


Proposed Land Use Designation - Kentfield Commercial Underutilized

- | | | |
|--------------------------|--------------------------|--------|
| Parcel Boundary | Existing Land Use | OC |
| Kentfield Site | MF2 | PF |
| Proposed Land Use | MF3 | PF-SF6 |
| NC-HOD | MF4 | SF5 |
| | NC | SF6 |




Date: January 12th, 2023
 Data Source: Marin County Community Development Agency
 This map is representational only. Data are not survey accurate.

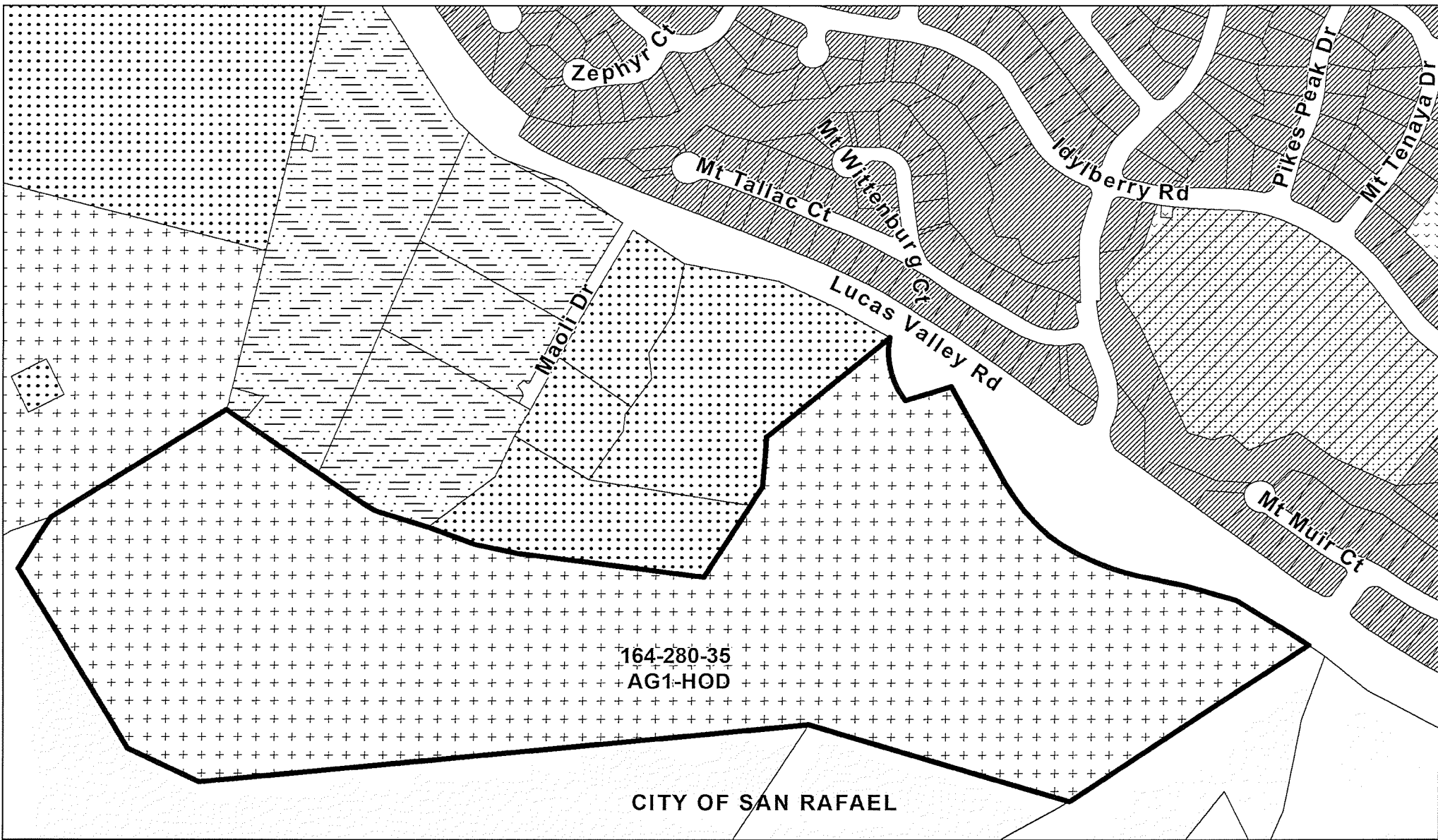


Existing Land Use Designation - Lucas Valley Environs Vacant

- | | | |
|--------------------|--------------------------|--------|
| Parcel Boundary | Existing Land Use | PF-SF6 |
| Environs Vacant | AG1 | PR |
| City of San Rafael | AG3 | SF6 |
| | OS | |

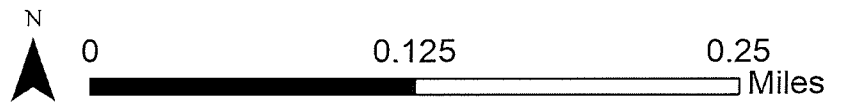


Date: January 12th, 2023
 Data Source: Marin County Community Development Agency
 This map is representational only. Data are not survey accurate.

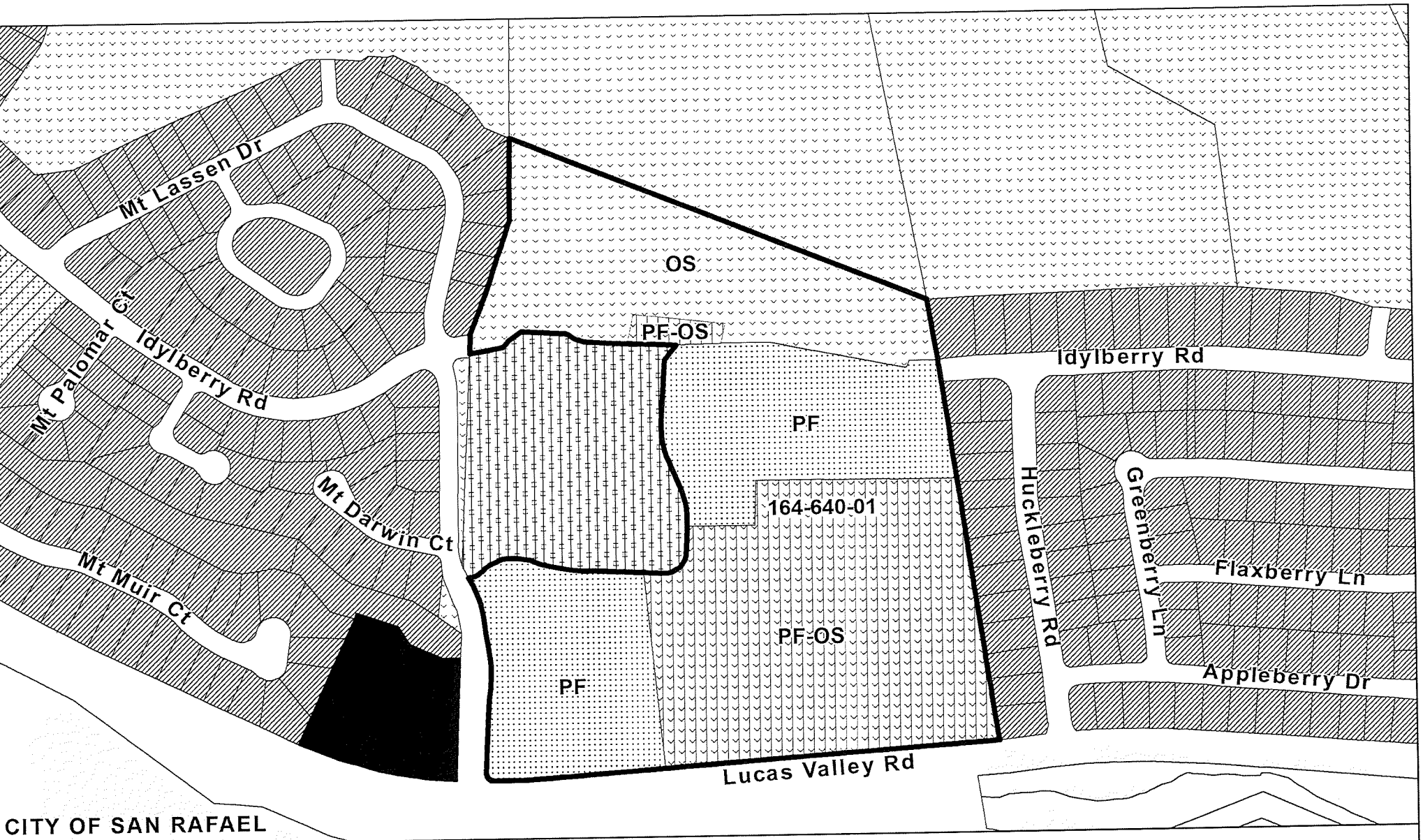


Proposed Land Use Designation - Lucas Valley Environs Vacant

- | | | |
|--------------------------|--------------------------|--------|
| Parcel Boundary | City of San Rafael | OS |
| Environs Vacant | Existing Land Use | PF-SF6 |
| Proposed Land Use | AG1 | PR |
| AG1-HOD | AG3 | SF6 |

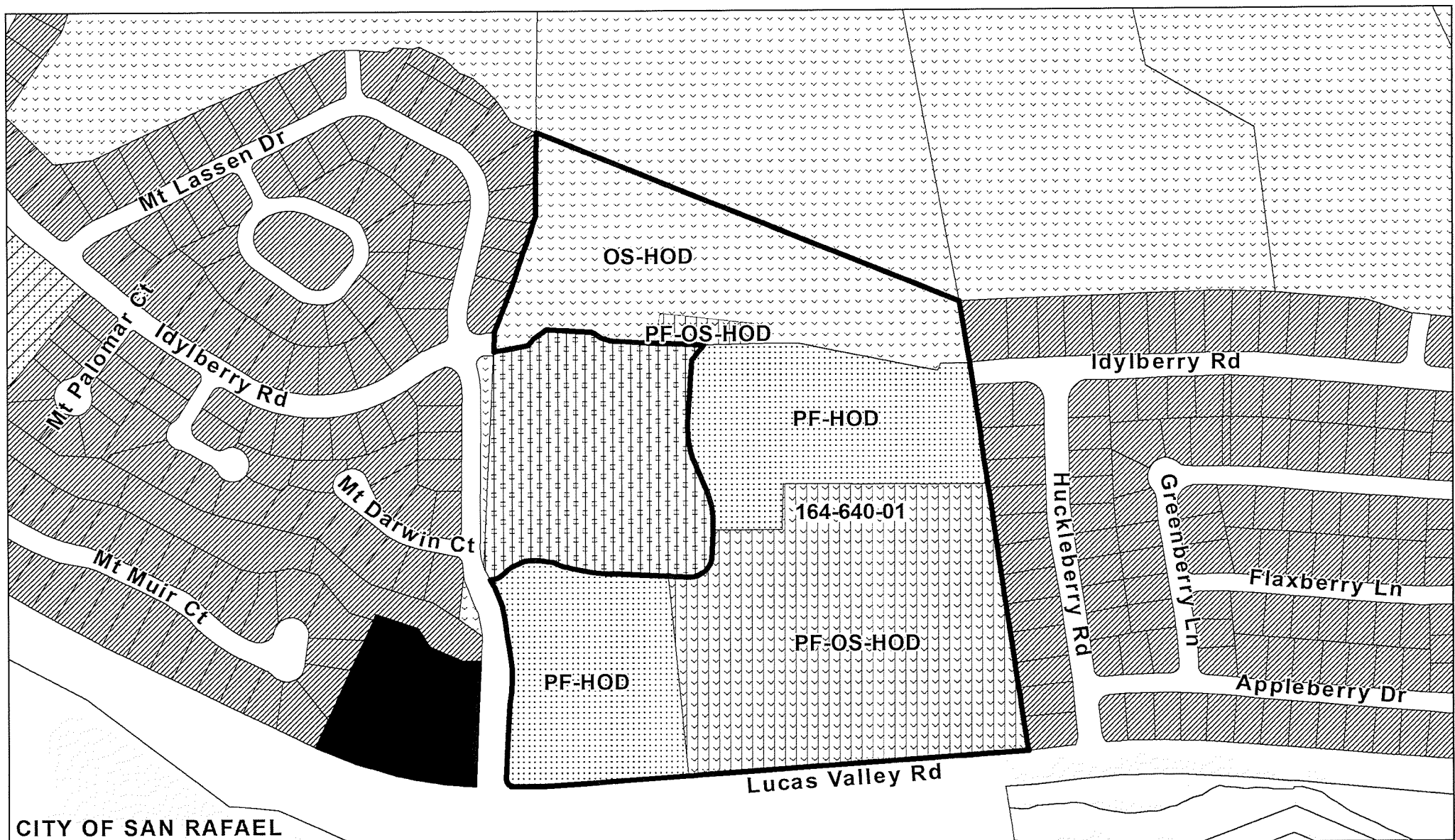


Date: January 12th, 2023
 Data Source: Marin County Community Development Agency
 This map is representational only. Data are not survey accurate.



Existing Land Use Designation - Marin County Juvenile Hall


Parcel Boundary	Existing Land Use	PF	N 0 0.125 0.25 Miles Date: January 12th, 2023 Data Source: Marin County Community Development Agency This map is representational only. Data are not survey accurate.
Juvenile Hall	GC	PF-OS	
City of San Rafael	MF3.5	PF-SF6	
	OS	SF6	



CITY OF SAN RAFAEL

Proposed Land Use Designation - Marin County Juvenile Hall

- | | | |
|--------------------------|--------------------------|--------|
| Parcel Boundary | Juvenile Hall | OS |
| Proposed Land Use | City of San Rafael | PF |
| OS-HOD | Existing Land Use | PF-OS |
| PF-HOD | GC | PF-SF6 |
| PF-OS-HOD | MF3.5 | SF6 |




Date: January 12th, 2023
 Data Source: Marin County Community Development Agency
 This map is representational only. Data are not survey accurate.

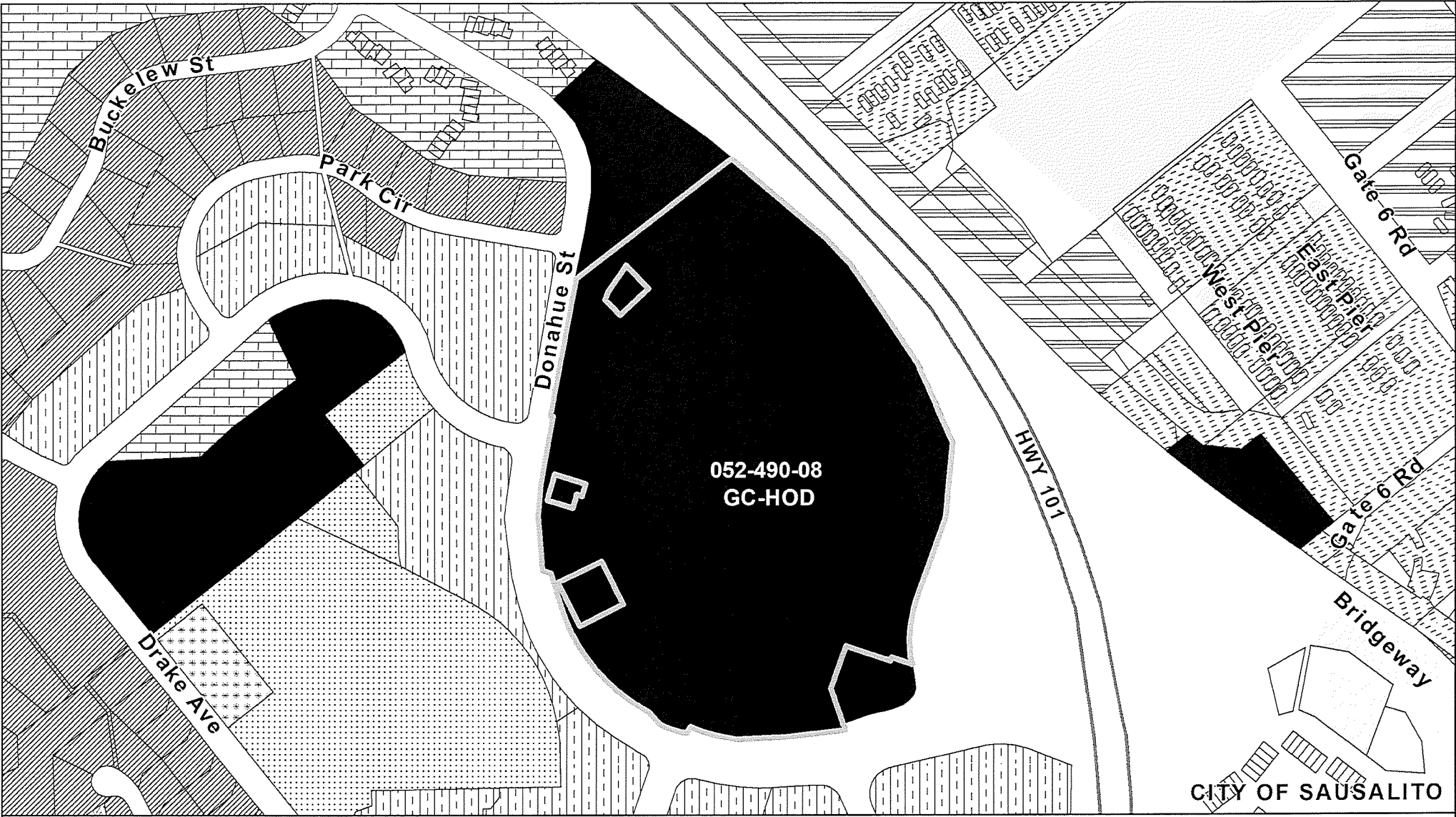


Existing Land Use Designation - Marin Gateway Center

- | | | |
|-------------------|--------------------------|-------|
| Parcel Boundary | Existing Land Use | MF4.5 |
| Gateway Center | FH | NC |
| City of Sausalito | GC | PF |
| | MF2 | RC |
| | MF3 | SF6 |




Date: January 12th, 2023
 Data Source: Marin County Community Development Agency
 This map is representational only. Data are not survey accurate.

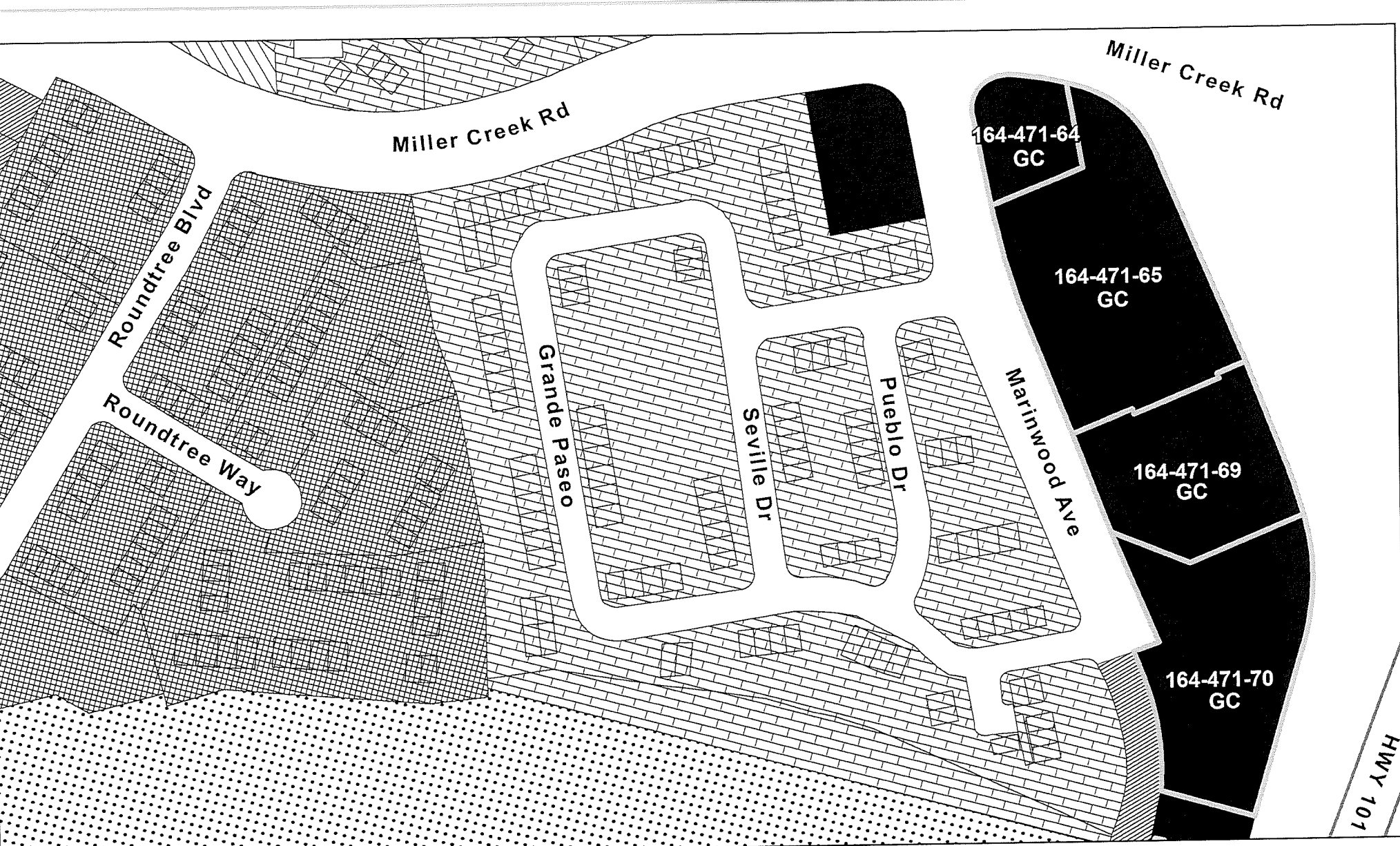


Proposed Land Use Designation - Marin Gateway Center

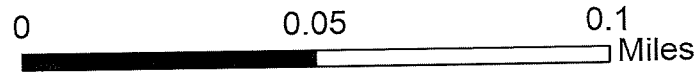
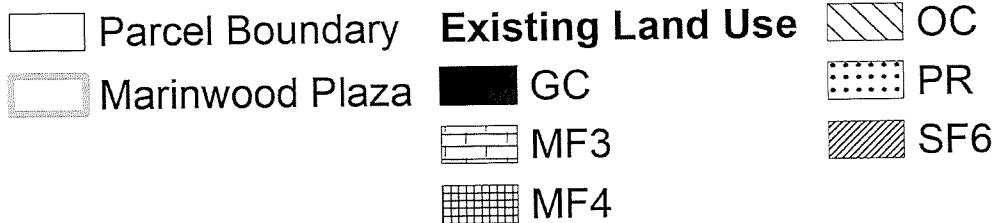
- | | | |
|--------------------------|--------------------------|-------|
| Parcel Boundary | Existing Land Use | MF4.5 |
| Gateway Center | FH | NC |
| City of Sausalito | GC | PF |
| Proposed Land Use | MF2 | RC |
| GC-HOD | MF3 | SF6 |



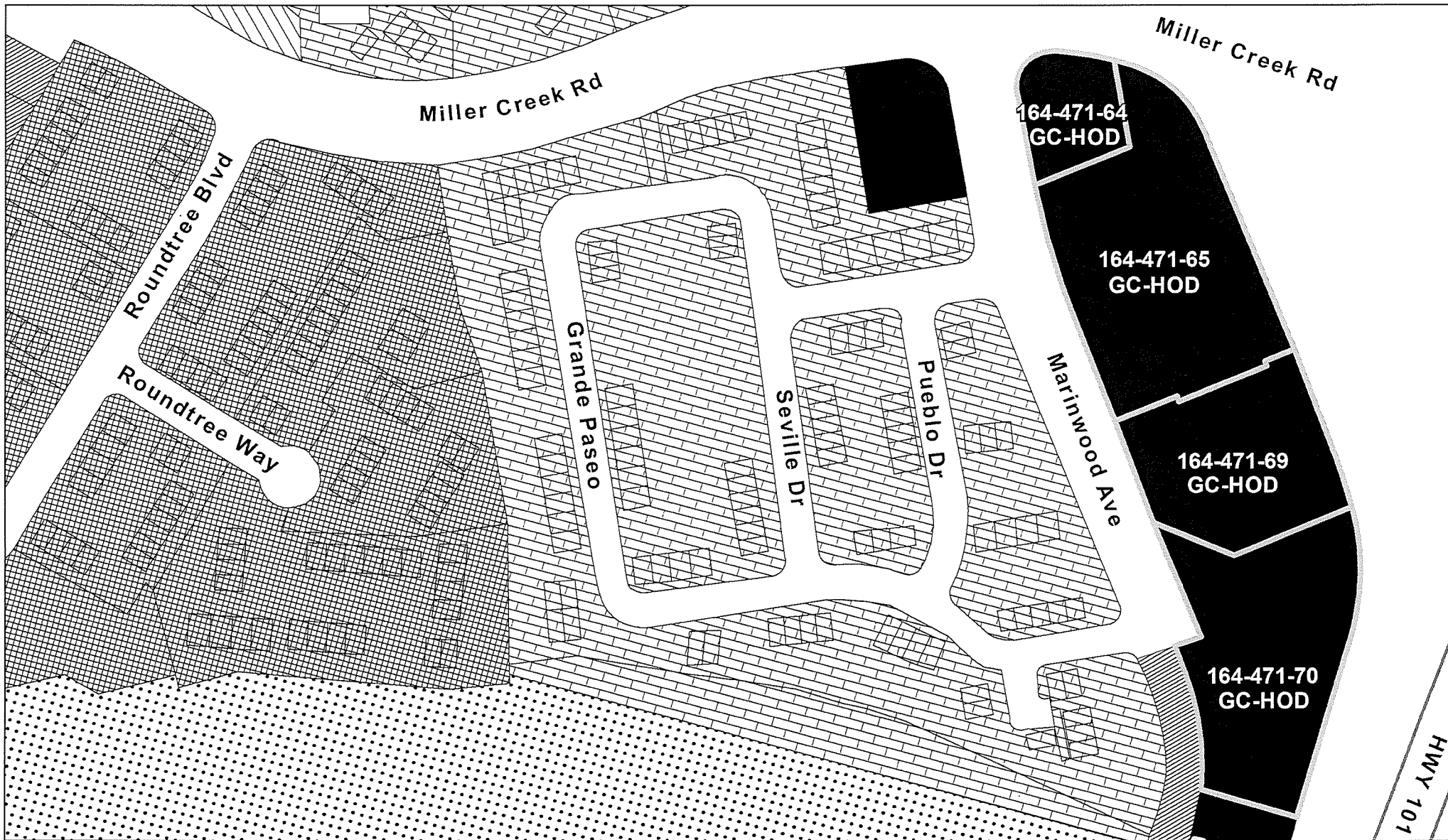
Date: January 12th, 2023
 Data Source: Marin County Community Development Agency
 This map is representational only. Data are not survey accurate.



Existing Land Use Designation - Marinwood Plaza

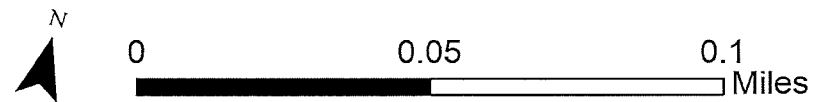


Date: January 12th, 2023
 Data Source: Marin County Community Development Agency
 This map is representational only. Data are not survey accurate.

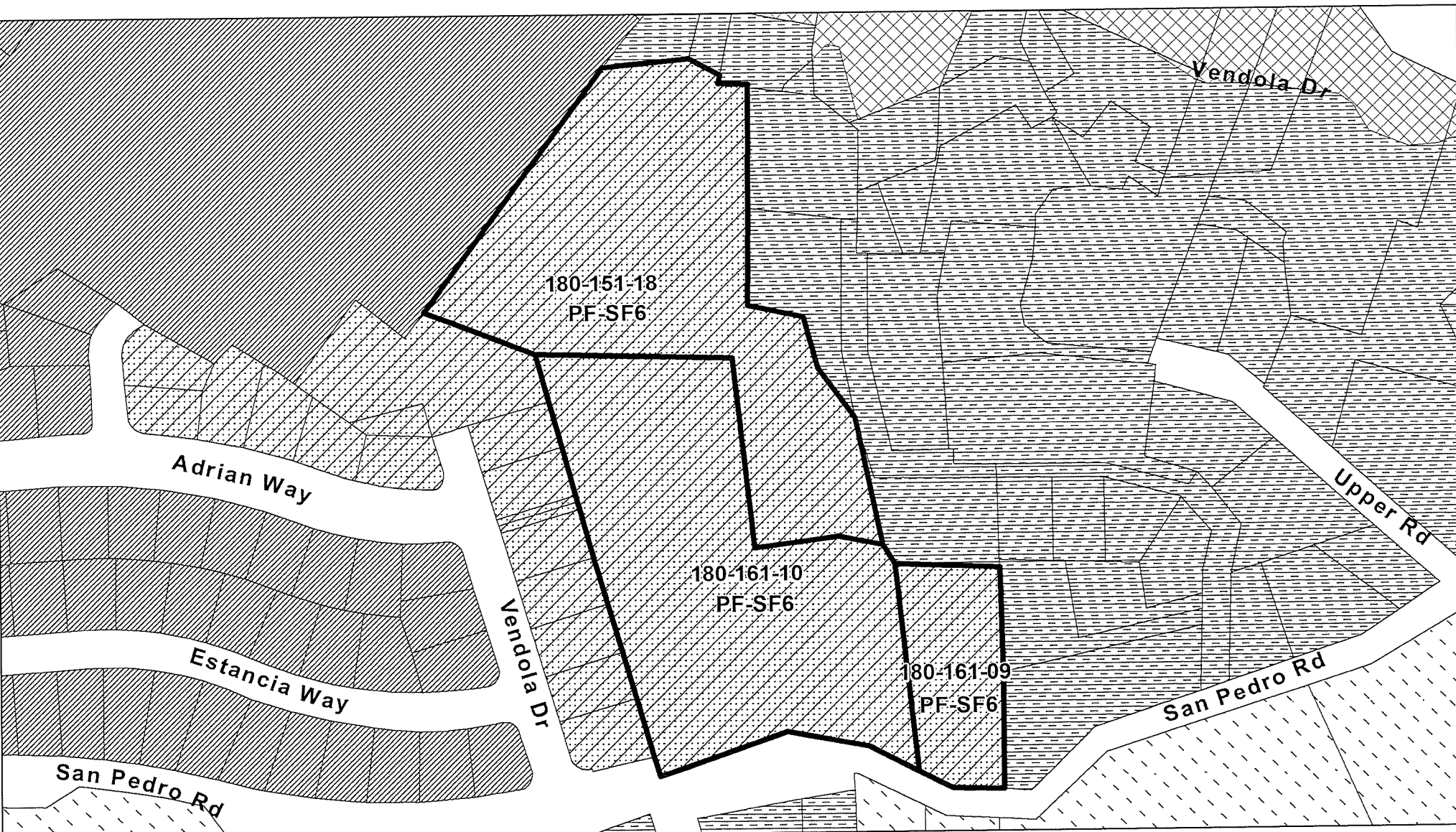


Proposed Land Use Designation - Marinwood Plaza


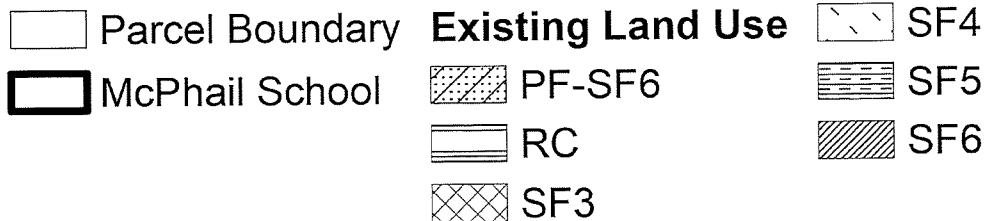
- | | | |
|--------------------------|--------------------------|-----|
| Parcel Boundary | Existing Land Use | OC |
| Marinwood Plaza | GC | PR |
| Proposed Land Use | MF3 | SF6 |
| GC-HOD | MF4 | |



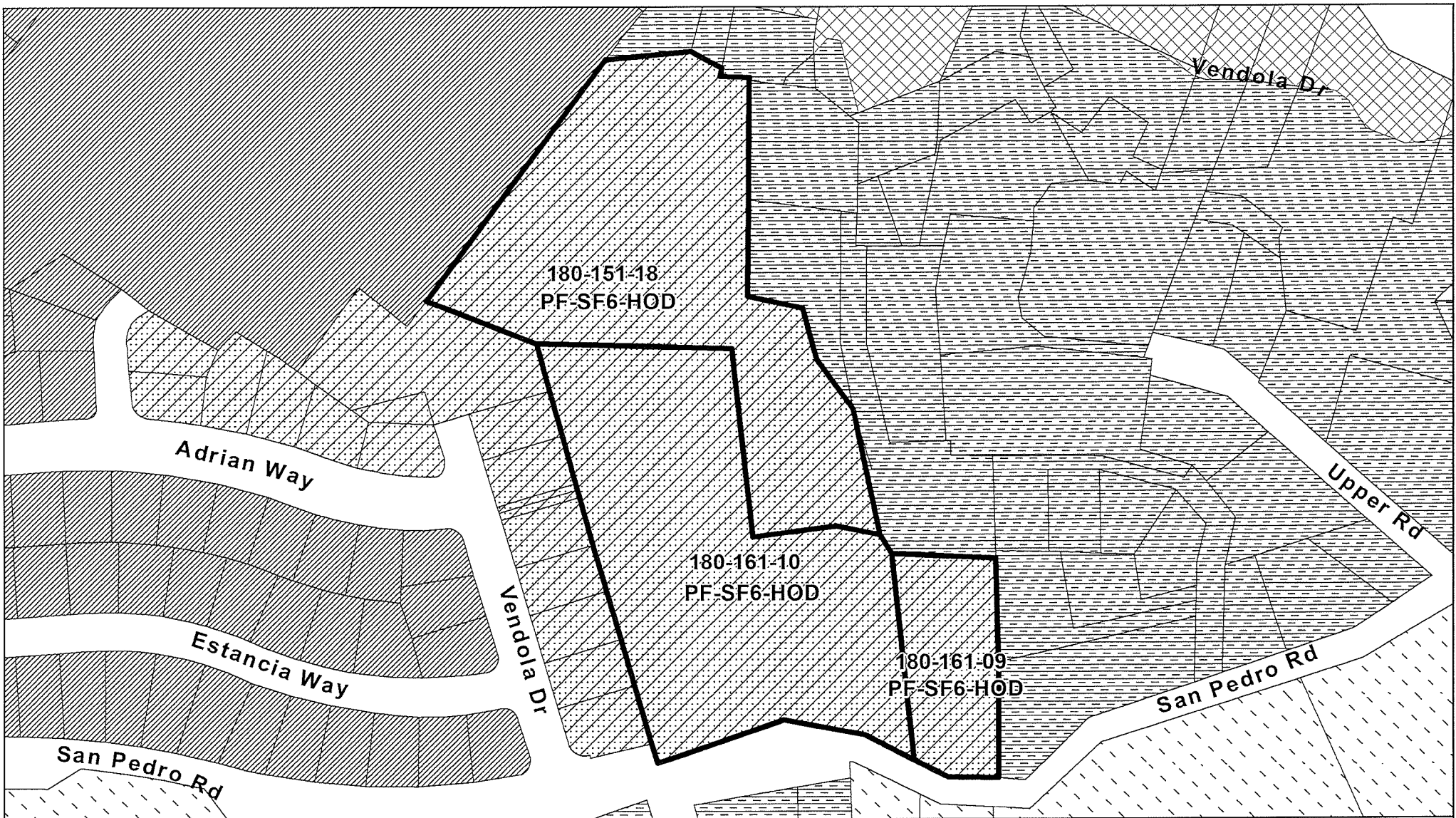
Date: January 12th, 2023
 Data Source: Marin County Community Development Agency
 This map is representational only. Data are not survey accurate.




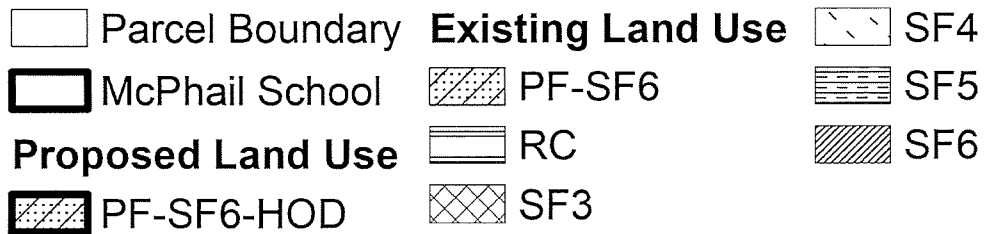
Existing Land Use Designation - McPhail School



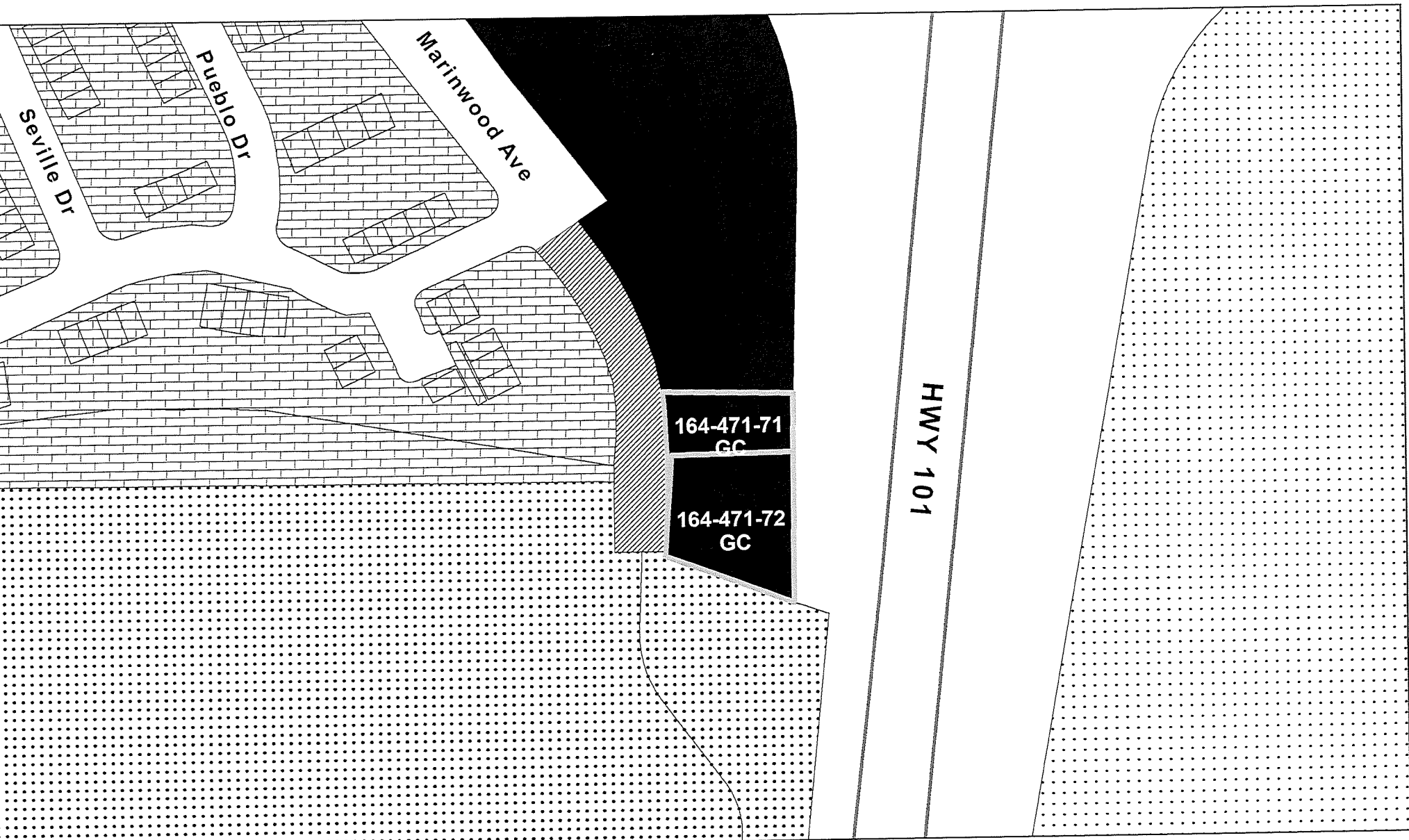
Date: January 12th, 2023
 Data Source: Marin County Community Development Agency
 This map is representational only. Data are not survey accurate.



Proposed Land Use Designation - McPhail School




Date: January 12th, 2023
 Data Source: Marin County Community Development Agency
 This map is representational only. Data are not survey accurate.

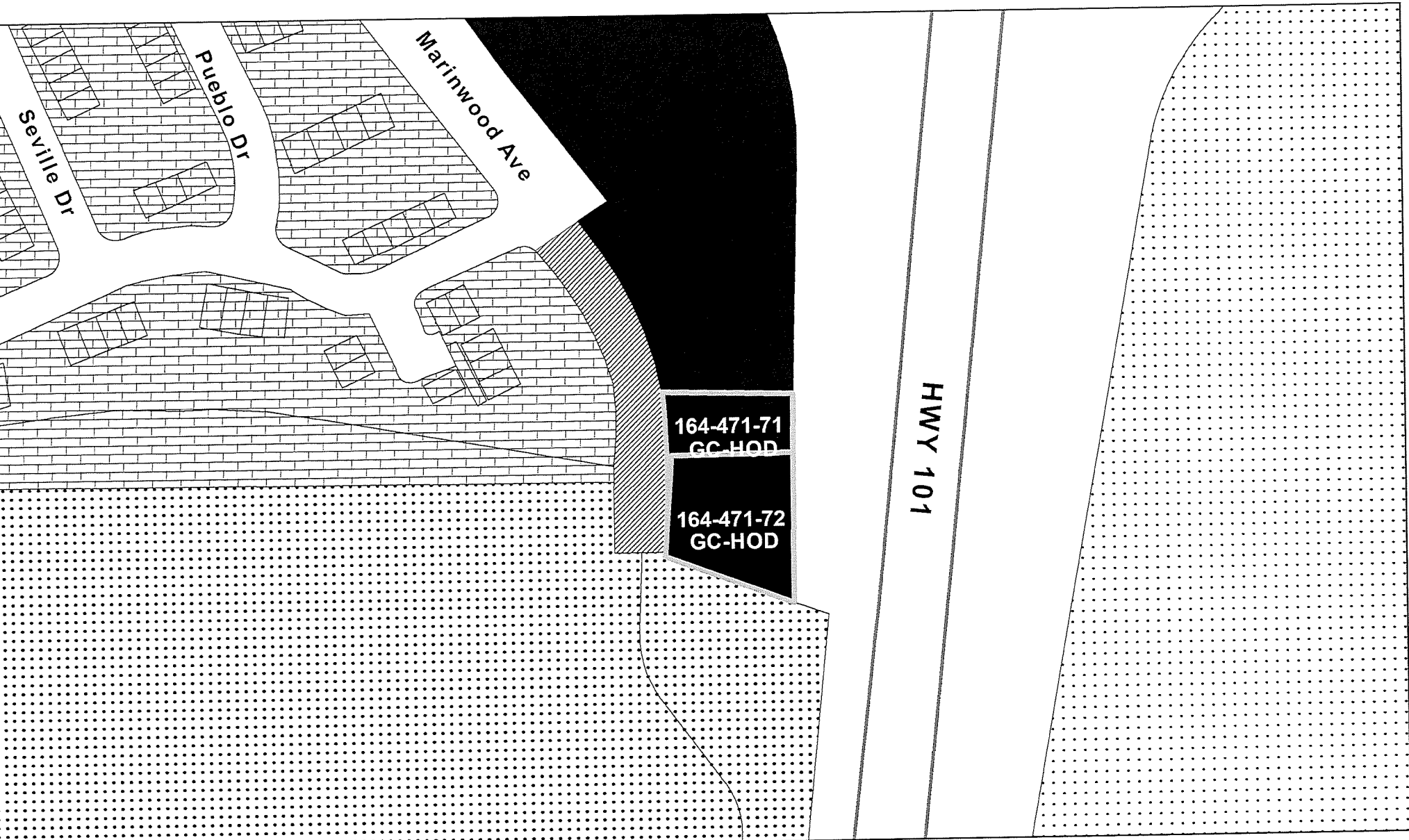


Existing Land Use Designation - Miller Creek School District (Marinwood Adjacent)

- | | | |
|-----------------|--------------------------|-----|
| Parcel Boundary | Existing Land Use | PD |
| School District | GC | PR |
| | MF3 | SF6 |




Date: January 12th, 2023
 Data Source: Marin County Community Development Agency
 This map is representational only. Data are not survey accurate.



Proposed Land Use Designation - Miller Creek School District (Marinwood Adjacent)

- | | | |
|--------------------------|--------------------------|-----|
| Parcel Boundary | Existing Land Use | PD |
| School District | GC | PR |
| Proposed Land Use | MF3 | SF6 |
| GC-HOD | | |




Date: January 12th, 2023
 Data Source: Marin County Community Development Agency
 This map is representational only. Data are not survey accurate.



Existing Land Use Designation - MLK Academy School


- | | | |
|-----------------|--------------------------|-----|
| Parcel Boundary | Existing Land Use | NC |
| School | GC | PF |
| | MF2 | SF6 |
| | MF4.5 | |




Date: January 12th, 2023
 Data Source: Marin County Community Development Agency
 This map is representational only. Data are not survey accurate.



Proposed Land Use Designation - MLK Academy School






- | | | |
|--|---|---|
|  Parcel Boundary | Existing Land Use |  NC |
|  School |  GC |  PF |
| Proposed Land Use |  MF2 |  SF6 |
|  PF-HOD |  MF4.5 | |




Date: January 12th, 2023
 Data Source: Marin County Community Development Agency
 This map is representational only. Data are not survey accurate.



Existing Land Use Designation - Nicasio Corp Yard - County

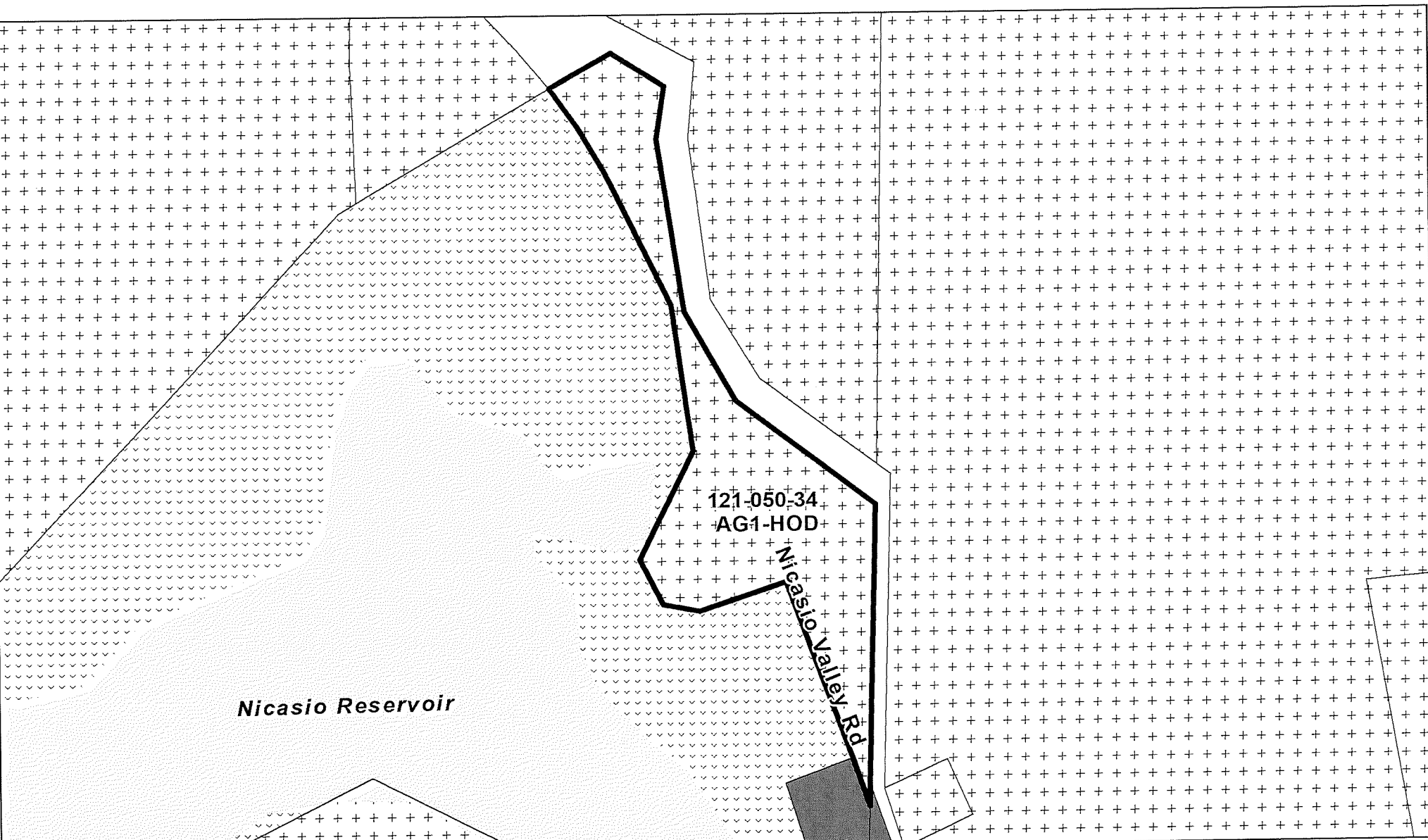
- | | |
|---|--|
|  Parcel Boundary | Existing Land Use |
|  Corp Yard |  AG1 |
| |  OS |
| |  PF-AG1 |









Date: January 12th, 2023


Data Source: Marin County Community Development Agency

This map is representational only. Data are not survey accurate.

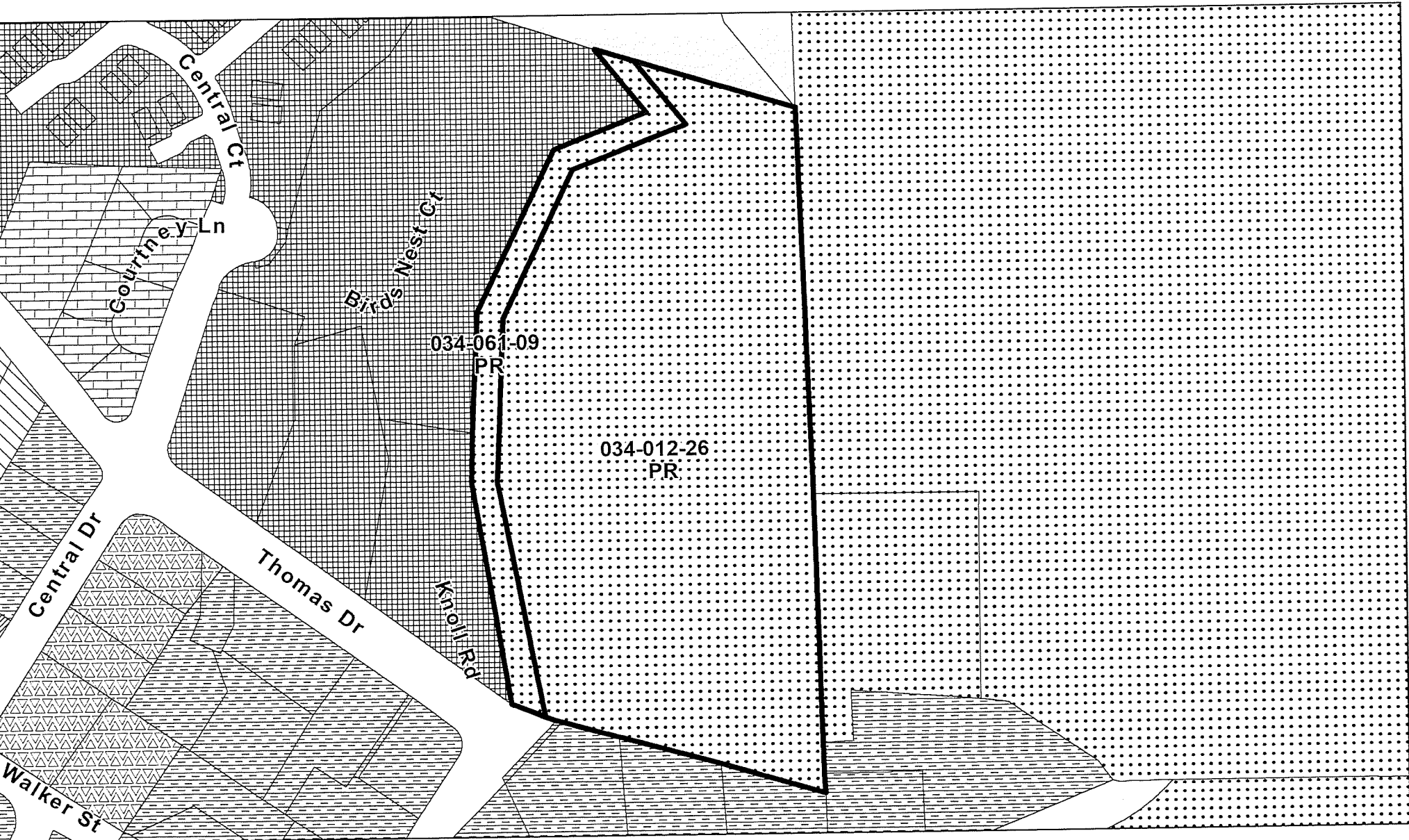


Proposed Land Use Designation - Nicasio Corp Yard - County

- | | |
|---|--|
|  Parcel Boundary | Existing Land Use |
|  Corp Yard |  AG1 |
| Proposed Land Use |  OS |
|  AG1-HOD |  PF-AG1 |




Date: January 12th, 2023
 Data Source: Marin County Community Development Agency
 This map is representational only. Data are not survey accurate.

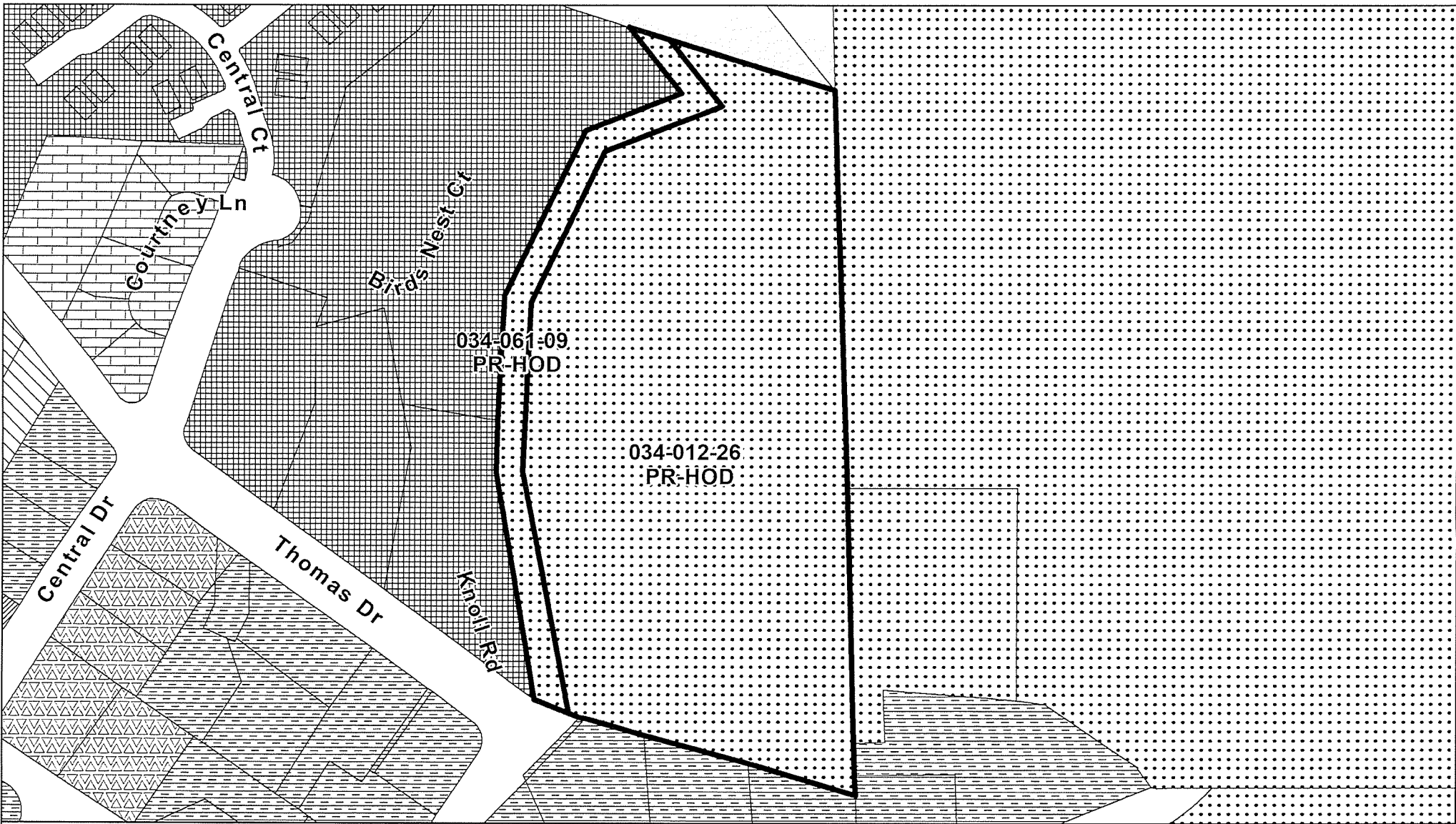


Existing Land Use Designation - North Knoll Rd/Saint Thomas Dr

- | | | |
|----------------------|--------------------------|-----|
| Parcel Boundary | Existing Land Use | OC |
| North Knoll Rd | MF2 | PR |
| Town of Corte Madera | MF3 | SF5 |
| | MF4 | SF6 |




Date: January 12th, 2023
 Data Source: Marin County Community Development Agency
 This map is representational only. Data are not survey accurate.



Proposed Land Use Designation - North Knoll Rd/Saint Thomas Dr






- | | | |
|---|--|--|
| <ul style="list-style-type: none"> Parcel Boundary North Knoll Rd Town of Corte Madera Proposed Land Use PR-HOD | <p>Existing Land Use</p> <ul style="list-style-type: none"> MF2 MF3 MF4 | <ul style="list-style-type: none"> OC PR SF5 SF6 |
|---|--|--|




Date: January 12th, 2023
 Data Source: Marin County Community Development Agency
 This map is representational only. Data are not survey accurate.

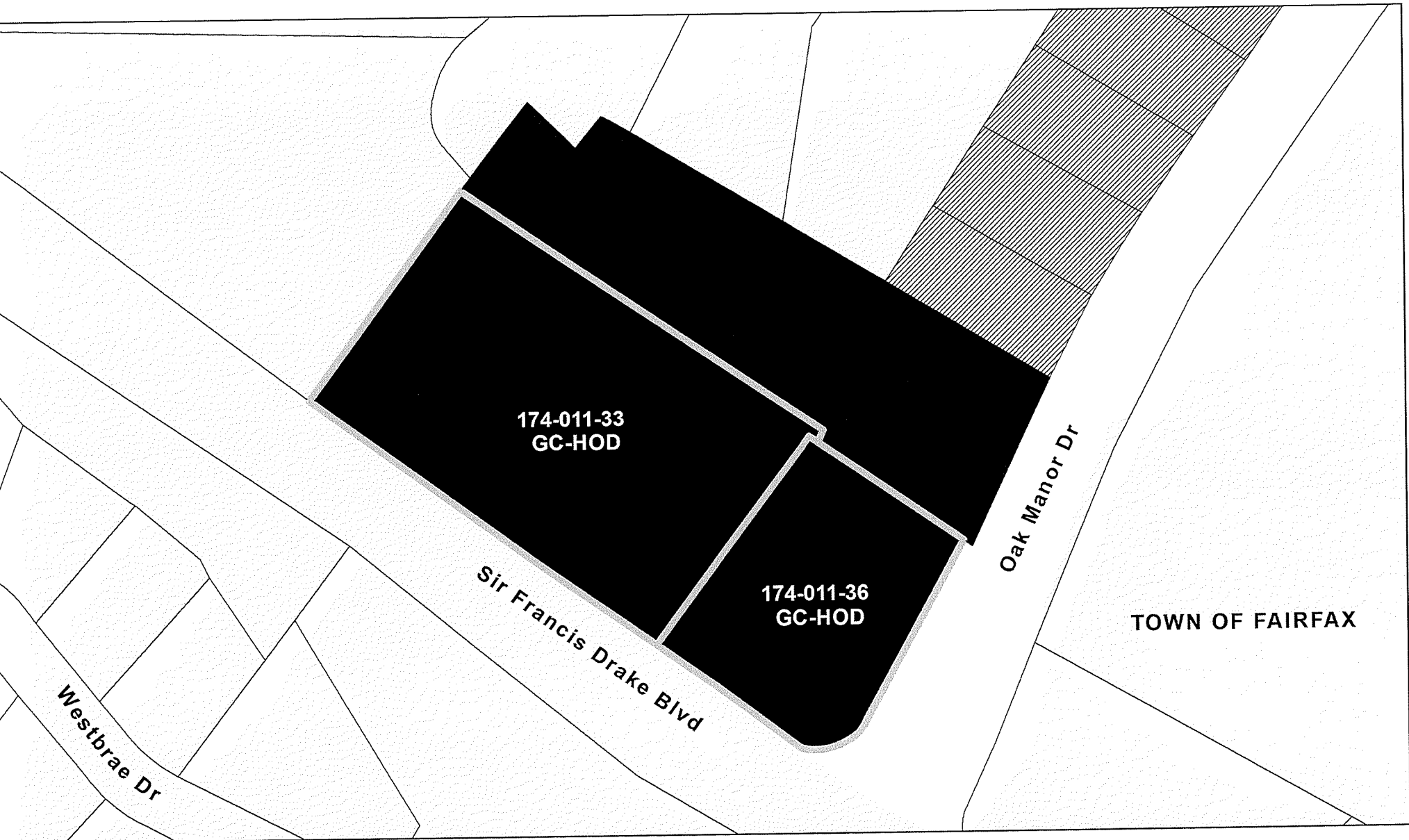


Existing Land Use Designation - Oak Manor Commercial Center







- | | |
|--|---|
|  Oak Manor | Existing Land Use |
|  Parcel Boundary |  GC |
|  Town of Fairfax |  SF6 |




Date: January 12th, 2023
 Data Source: Marin County Community Development Agency
 This map is representational only. Data are not survey accurate.

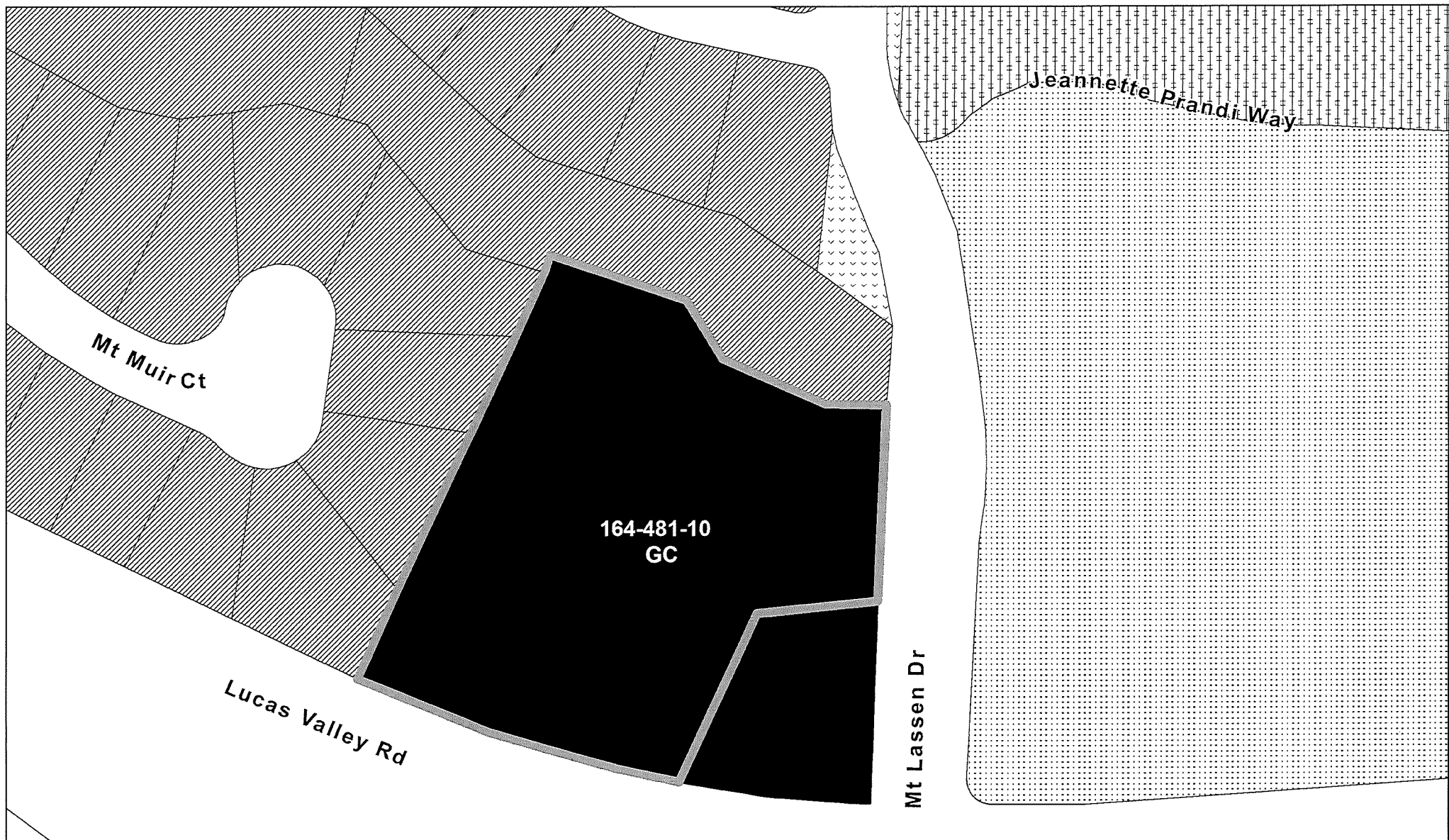


Proposed Land Use Designation - Oak Manor Commercial Center








- | | |
|---|---|
|  Parcel Boundary |  Town of Fairfax |
|  Oak Manor | Existing Land Use |
| Proposed Land Use |  GC |
|  GC-HOD |  SF6 |

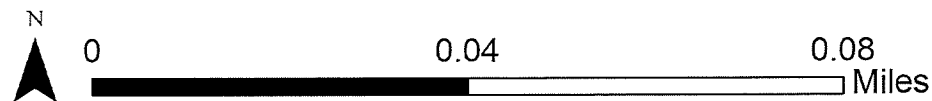


Date: January 12th, 2023
 Data Source: Marin County Community Development Agency
 This map is representational only. Data are not survey accurate.



Existing Land Use Designation - Office Building (Across From Juvenile Hall)

- | | | |
|--|---|---|
|  Parcel Boundary | Existing Land Use |  OS |
|  Office Building |  GC |  PF |
| |  MF3.5 |  SF6 |




Date: January 12th, 2023
 Data Source: Marin County Community Development Agency
 This map is representational only. Data are not survey accurate.

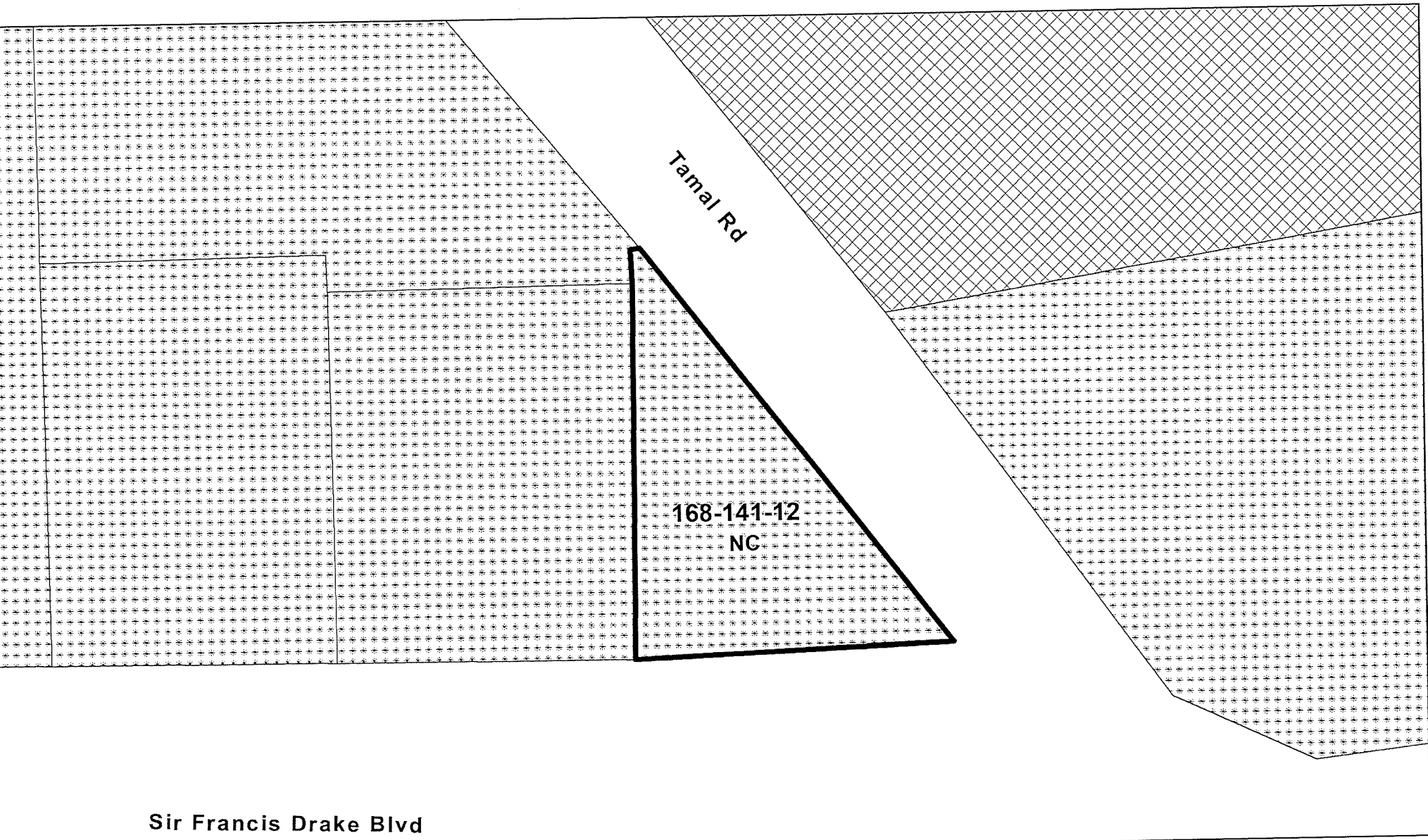


Proposed Land Use Designation - Office Building (Across From Juvenile Hall)

- | | | |
|--------------------------|--------------------------|-----|
| Parcel Boundary | Existing Land Use | OS |
| Office Building | GC | PF |
| Proposed Land Use | MF3.5 | SF6 |
| GC-HOD | | |



Date: January 12th, 2023
 Data Source: Marin County Community Development Agency
 This map is representational only. Data are not survey accurate.








Tamal Rd

168-141-12
NC

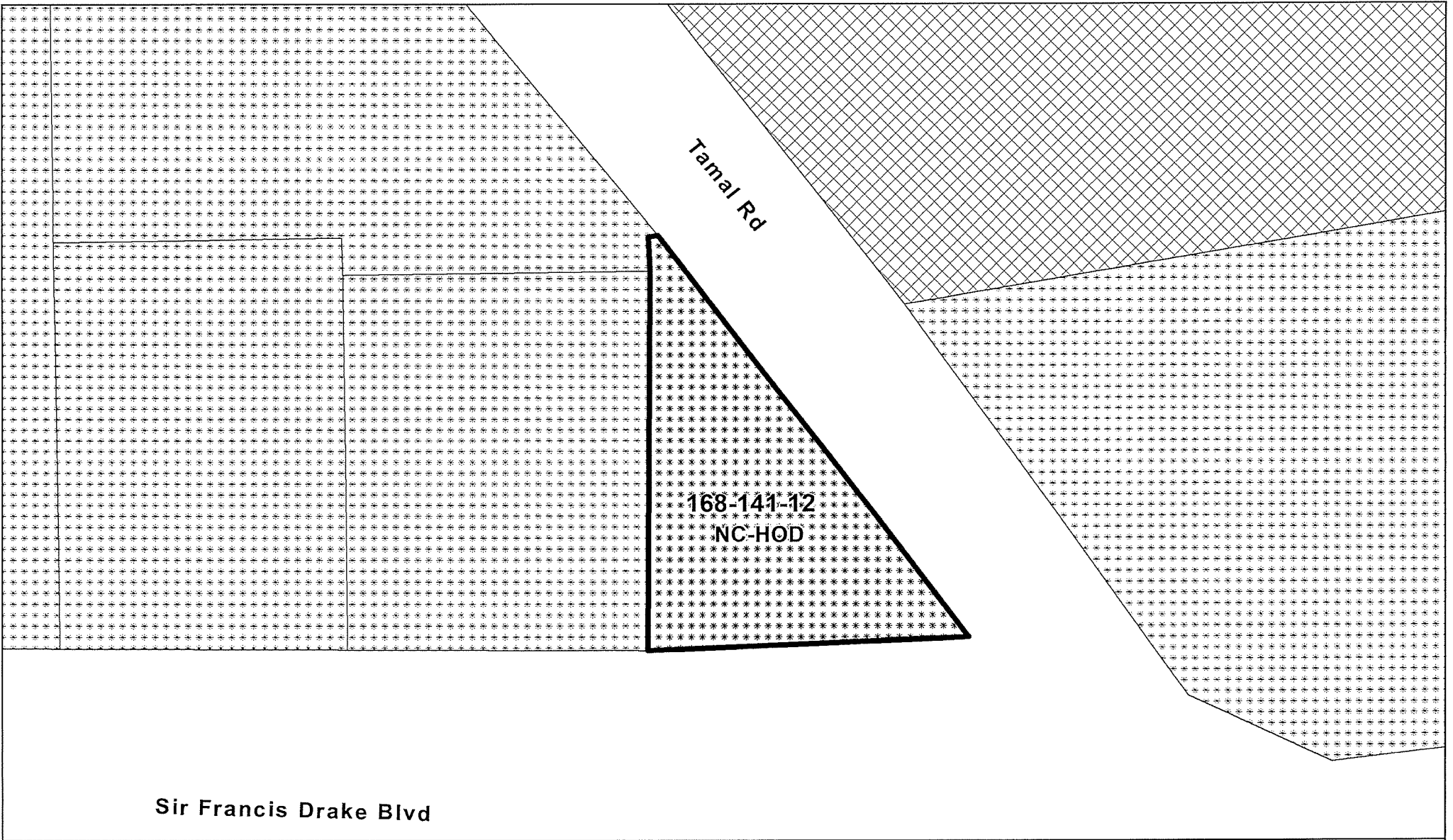
Sir Francis Drake Blvd

Existing Land Use Designation - Office Forest Knolls

- | | |
|--|---|
|  Parcel Boundary | Existing Land Use |
|  Office Forest Knolls |  NC |
| |  SF3 |



Date: January 12th, 2023
 Data Source: Marin County Community Development Agency
 This map is representational only. Data are not survey accurate.









Sir Francis Drake Blvd

Tamal Rd

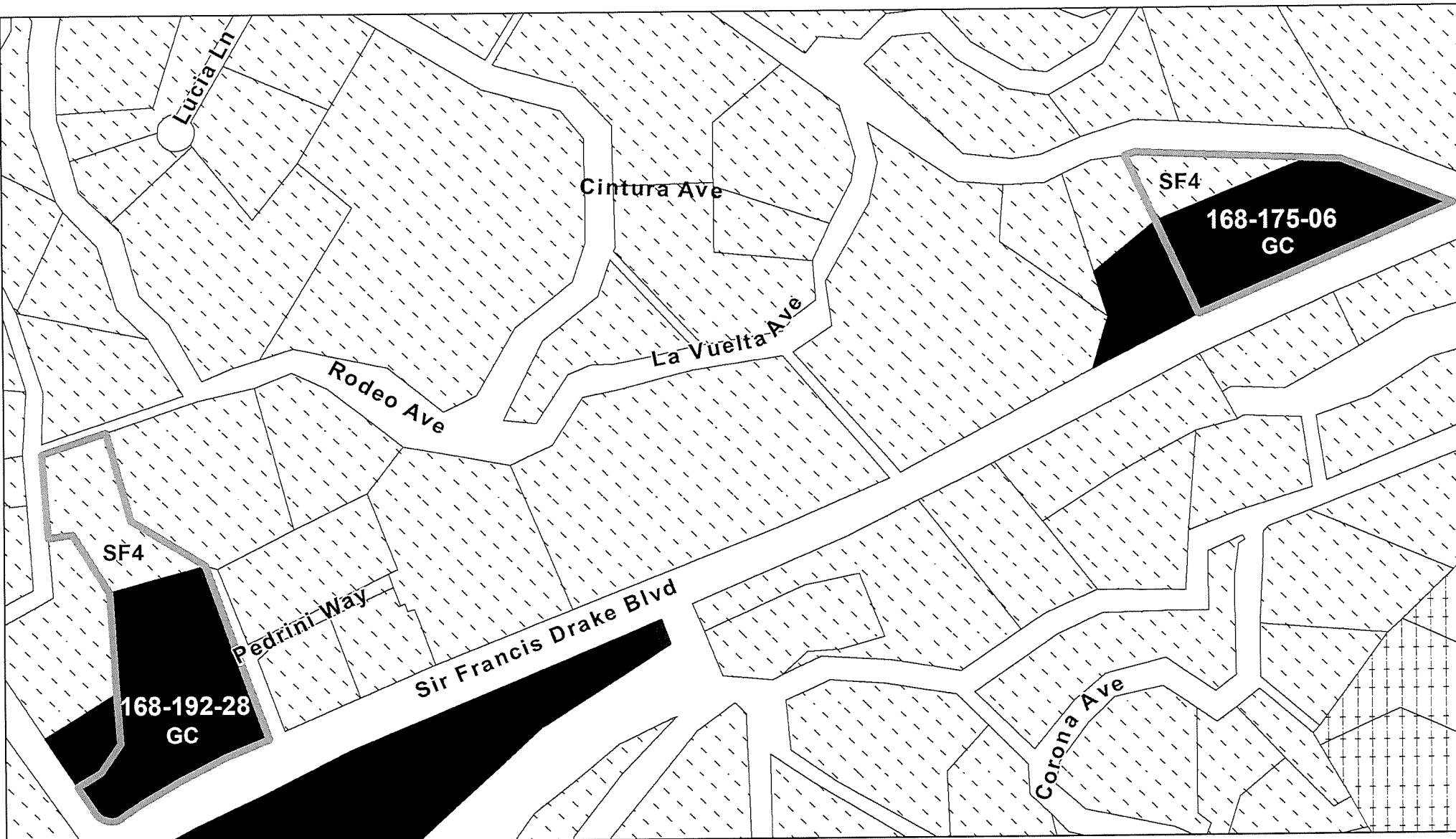
168-141-12
NC-HOD

Proposed Land Use Designation - Office Forest Knolls






- | | |
|--|---|
|  Parcel Boundary | Existing Land Use |
|  Office Forest Knolls |  NC |
| Proposed Land Use |  SF3 |
|  NC-HOD | |




Date: January 12th, 2023
 Data Source: Marin County Community Development Agency
 This map is representational only. Data are not survey accurate.

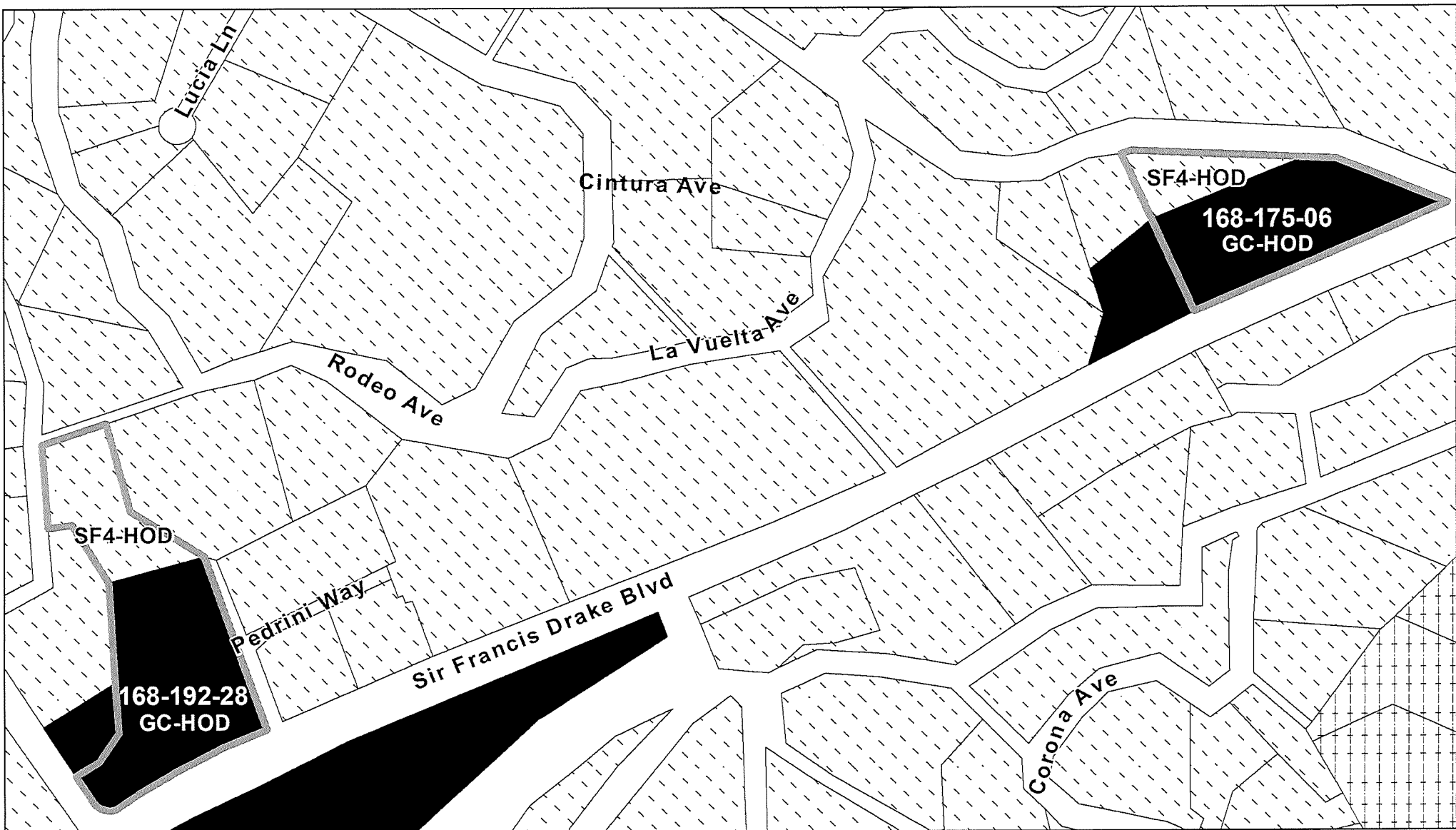


Existing Land Use Designation - Office Lagunitas (Upper Floors and Rear Prop)

- | | |
|--|---|
|  Parcel Boundary | Existing Land Use |
|  Office Lagunitas Site |  GC |
| |  SF1 |
| |  SF4 |




Date: January 12th, 2023
 Data Source: Marin County Community Development Agency
 This map is representational only. Data are not survey accurate.

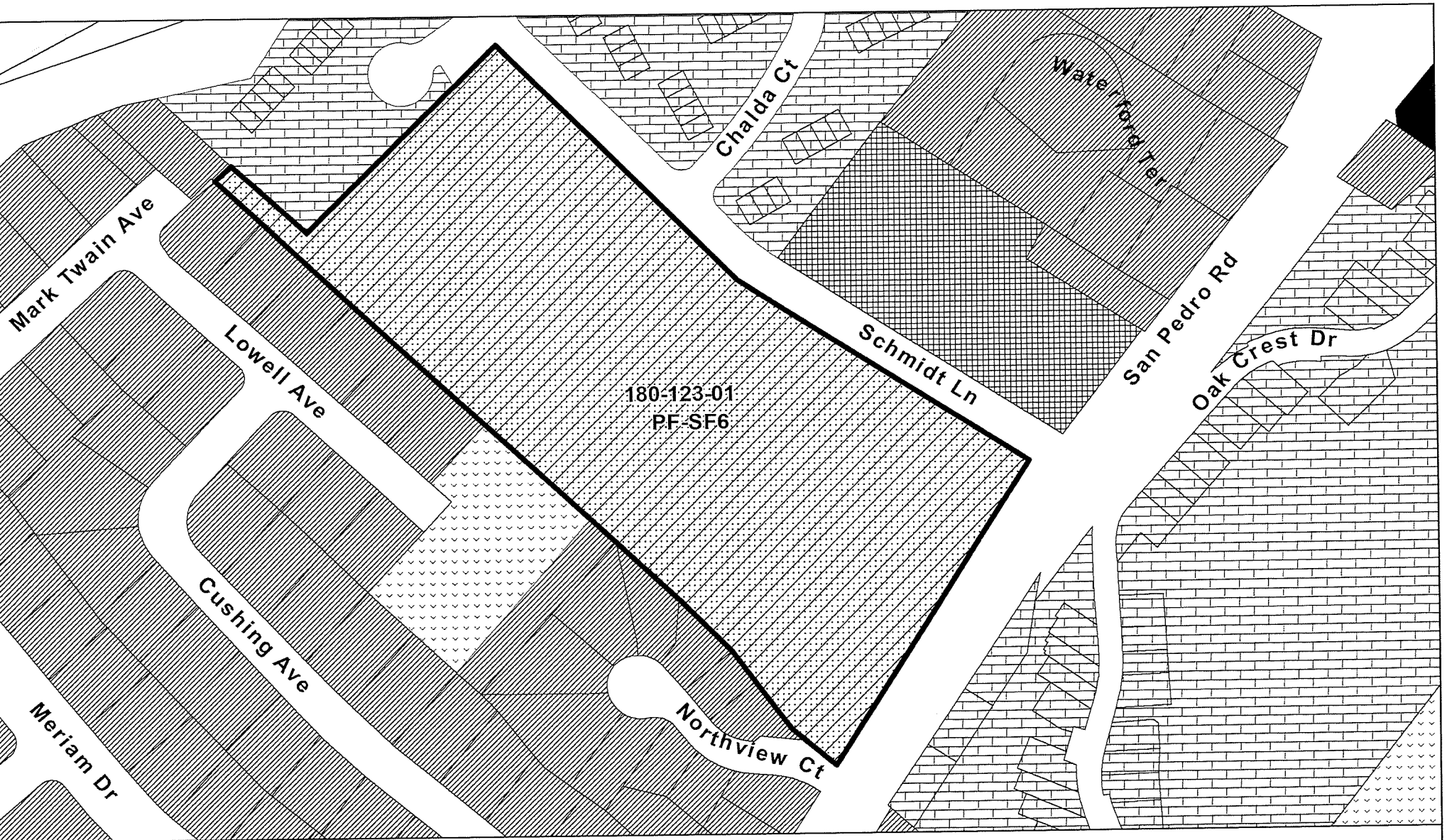


Proposed Land Use Designation - Office Lagunitas (Upper Floors and Rear Prop)


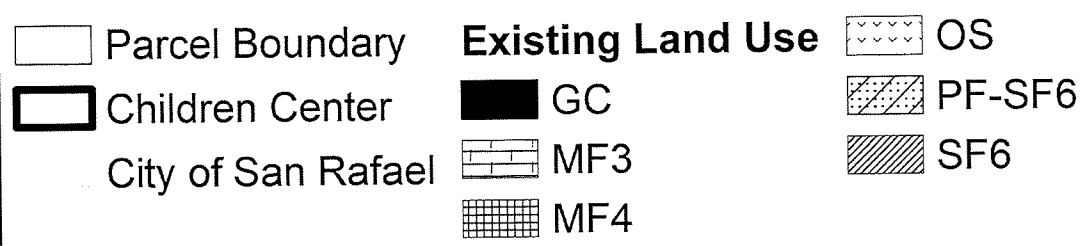
- | | |
|--------------------------|--------------------------|
| Parcel Boundary | Existing Land Use |
| Office Lagunitas Site | GC |
| Proposed Land Use | SF1 |
| SF4-HOD | SF4 |
| GC-HOD | |



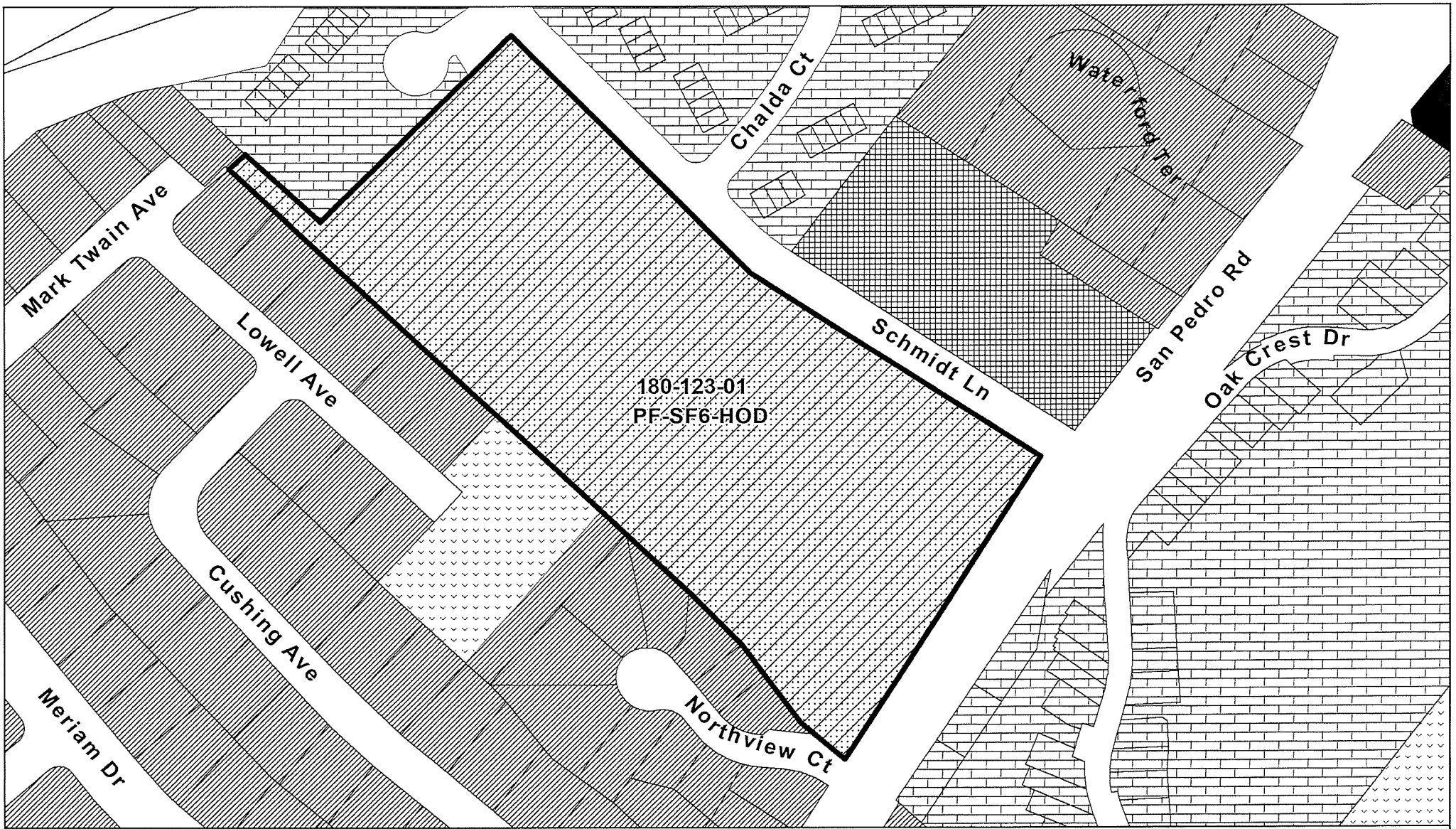
Date: January 12th, 2023
 Data Source: Marin County Community Development Agency
 This map is representational only. Data are not survey accurate.



Existing Land Use Designation - Old Gallinas Children Center



Date: January 12th, 2023
 Data Source: Marin County Community Development Agency
 This map is representational only. Data are not survey accurate.



Proposed Land Use Designation - Old Gallinas Children Center

- | | | | |
|--------------------------|--------------------------|--------|--|
| Parcel Boundary | City of San Rafael | MF4 | |
| Children Center | Existing Land Use | OS | |
| Proposed Land Use | GC | PF-SF6 | |
| PF-SF6-HOD | MF3 | SF6 | |

N

0 0.05 0.1

Miles








Date: January 12th, 2023


Data Source: Marin County Community Development Agency

This map is representational only. Data are not survey accurate.



Existing Land Use Designation - Olema Catholic Church

	Parcel Boundary	Existing Land Use		C-OS	
	Church		C-AG3		C-RC
			C-NC		C-SF4



Date: January 12th, 2023


Data Source: Marin County Community Development Agency

This map is representational only. Data are not survey accurate.



Proposed Land Use Designation - Olema Catholic Church

- | | | |
|--|--|--------------------------------------|
| <p>Parcel Boundary</p> <p>Church</p> <p>Proposed Land Use</p> <p>C-NC-HOD</p> | <p>Existing Land Use</p> <p>C-AG3</p> <p>C-NC</p> | <p>C-OS</p> <p>C-RC</p> <p>C-SF4</p> |
|--|--|--------------------------------------|



Date: January 12th, 2023
 Data Source: Marin County Community Development Agency
 This map is representational only. Data are not survey accurate.



Existing Land Use Designation - Olema Underutilized

Parcel Boundary

Olema Commercial

Existing Land Use


C-AG3

C-NC

C-OS

C-RC

OS



Date: January 12th, 2023


Data Source: Marin County Community Development Agency

This map is representational only. Data are not survey accurate.



Proposed Land Use Designation - Olema Underutilized

- | | | |
|--------------------------|--------------------------|------|
| Parcel Boundary | Existing Land Use | C-OS |
| Olema Commercial | C-AG3 | C-RC |
| Proposed Land Use | C-NC | OS |
| C-NC-HOD | | |



Date: January 12th, 2023
 Data Source: Marin County Community Development Agency
 This map is representational only. Data are not survey accurate.