
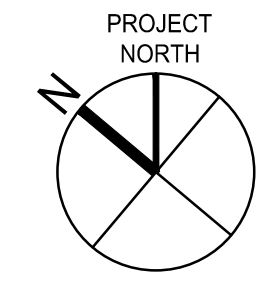
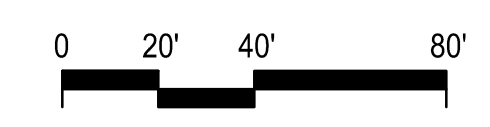


LEGEND

- EXISTING OAK TREE TO REMAIN
- ✕ PROTECTED TREE TO BE REMOVED
- ✕ DIAMETER AT BREAST HEIGHT
- T 100 PHYSICAL TAG NUMBER PER ARBORIST REPORT
- WP 100 WAY POINT NUMBER PER ARBORIST REPORT
- EXISTING TREE CANOPY
- SEE ARBORIST REPORT FOR DETAILS



REV	DATE	DESCRIPTION
10.05.2015		PLANNING SUBMITTAL SET
05.16.2016		PLANNING RESUBMITTAL SET
01.31.2020		PLANNING / MP RESUBM SET

THE SEMINARY
201 SEMINARY DRIVE
MILL VALLEY, CA 94941

FOREST MANAGEMENT AND TREE REMOVAL PLAN EAST
1" = 40'